

# Lower Thames Crossing

## 2.10 Traffic Regulation Measures Plans Volume B (sheets 1 to 20) (Clean version)

APFP Regulation 5(2)(o)

Infrastructure Planning (Applications:  
Prescribed Forms and Procedure)  
Regulations 2009

Volume 2

**DATE: September 2023**  
**DEADLINE: 4**

Planning Inspectorate Scheme Ref: TR010032  
Application Document Ref: TR010032/APP/2.10

**VERSION: 2.0**

**(THIS PAGE IS INTENTIONALLY LEFT BLANK)**

## Revision History

<b>Version</b>	<b>Date</b>	<b>Submitted at</b>
1.0	31 October 2022	DCO Application
2.0	19 September 2023	Deadline 4

---

# Lower Thames Crossing

## List of contents

	<b>Page number</b>
<b>1</b>	<b>Introduction ..... 1</b>
<b>2</b>	<b>Schedule of Plans included in this application document ..... 4</b>

## Introduction

- 1.1.1 This document is submitted to the Planning Inspectorate on behalf of the Secretary of State in relation to an application made by National Highways (the Applicant) under section 37 of the Planning Act 2008.
- 1.1.2 The application is for the grant of development consent for the A122 Lower Thames Crossing. Should development consent be granted, the draft A122 (Lower Thames Crossing) Development Consent Order (Application Document 3.1) (the draft Order) will be made by the Secretary of State (subject to any modifications considered appropriate).
- 1.1.3 This document comprises part of the suite of application documentation and is included in the application to comply with Regulations 5(2)(o) and 5(4) of the Infrastructure Planning (Applications: Prescribed Forms and Procedure) Regulations 2009, which require:
- 5(2)(o) 'any other plans, drawings and sections necessary to describe the proposals for which development consent is sought, showing details of design, external appearance, and the preferred layout of buildings or structures, drainage, surface water management, means of vehicular and pedestrian access, any car parking to be provided, and means of landscaping.*
- 5(4) Where a plan comprises three or more separate sheets a key plan must be provided showing the relationship between the different sheets.'*
- 1.1.4 The purpose of the Traffic Regulation Measures Plans is to show the speed limits, clearways and other restrictions that would be applied to regulate traffic on new or altered highways within the Order Limits.
- 1.1.5 Each sheet depicts the relevant reference points applicable within the area shown. Reference should be made to the next relevant sheet for details of reference points beyond the cut lines. Other information on this set is shown beyond the cut lines for completeness and context.
- 1.1.6 The highways design is shown in the background on the set for illustrative purposes to aid clarity and understanding of the information presented.
- 1.1.7 To ensure sufficient detail and clarity of information, the Traffic Regulation Measures (sheets 1 to 49) have been prepared at a scale of 1:2500. The key plan uses a smaller scale than that prescribed in Regulation 5(3) of the 2009 Regulations so that the Project can be represented on a single sheet plan.
- 1.1.8 The Applicant has adopted the same approach for the Traffic Regulation Measures Plans as has been used for the following:
- a. Land Plans (Application Document 2.2)
  - b. Crown Land Plans (Application Document 2.3)
  - c. Special Category Land Plans (Application Document 2.4)
  - d. General Arrangement Plans (Application Document 2.5)
  - e. Works Plans (Application Document 2.6)

- f. Rights of Way and Access Plans (Application Document 2.7)
  - g. Streets Subject to Temporary Restrictions of Use Plans (Application Document 2.8)
  - h. Drainage Plans (Application Document 2.16)
  - i. Temporary Works Plans (Application Document 2.17)
  - j. Hedgerows and Tree Preservation Order Plans (Application Document 2.18)
- 1.1.9 The information contained on each sheet of the Traffic Regulation Measures Plans corresponds with the information shown on each sheet of the aforementioned sets. This is intended to help interested parties understand the interrelationship between the different sets of plans and to help illustrate the design of the Project more clearly.
- 1.1.10 This approach means that there are some sheets that cover an area of the Project where there is no traffic regulations design. On these sheets, the Applicant has introduced a label stating: '*No design information on this sheet*'.
- 1.1.11 The Traffic Regulation Measures Plans show the Order Limits and the relevant local authority boundaries. In this plan set, 'the Order Limits' mean the limits of lands to be acquired or used, permanently or temporarily, within which the authorised development may be carried out (see article 2 of the draft Order).
- 1.1.12 As this document has been informed by and is part of the application documentation it should be read alongside the other application documents. In particular, the plans should be read alongside Schedule 6 of the draft Order (Application Document 3.1).
- 1.1.13 This plan set uses a consistent key applicable to the plan set as a whole, rather than being tailored to each individual sheet. This means that there may be some items shown in the key that are not on a given sheet.
- 1.1.14 Reference points shown on this plan set are listed in Schedule 6 of the draft Order and describe the extents of restrictions. These reference points allow Schedule 6 of the draft Order to be cross-referenced more precisely with the plan set.
- 1.1.15 This plan set uses different line types and colours to distinguish between different traffic regulation measures: namely, clearways and speed limits and between different speed limits. A distinction is also made between proposed and existing speed limits, with existing speed limits shown for confirmation purposes. To make the plans easier to read, other restrictions (such as the prohibition of certain classes of traffic from highways listed in Schedule 6 of the draft Order) are not shown on the plans using lines or symbols. Instead, the extents (start and end reference points) of these restrictions are provided on the plans; these reference points are listed in Schedule 6 of the draft Order to enable cross referencing.
- 1.1.16 Similar to other plan sets where a line representing a speed limit or clearway is shown on a road that passes underneath another road, the line on the road

passing under is cut (i.e. not shown on the plan); this is for presentation purposes and to avoid any confusion that might arise from lines crossing each other. However, the speed limit or clearway itself does not stop at this point but is continuous. This is confirmed by Schedule 6 of the draft Order, which describes the extents of any restrictions as between a start point and an end point.

- 1.1.17 Where an entry/exit slip road or connecting road merges with or diverges from another road, the start or end of any traffic regulation measures on the slip road is taken to be the tip of the nosing at the merge or diverge.
- 1.1.18 To ensure that the file size of this document does not exceed the 50MB limit prescribed by the Planning Inspectorate, the set has been split into three volumes: volume A contains the key plan, volume B the initial sheets 1 to 20 and volume C contains the following sheets, 21 to 49.
- 1.1.19 These plans have been updated for Deadline 3 to include the minor amendments as advised by the Examining Authority in Rule 9 [[PD-022](#)].
- 1.1.20 These plans have been updated for Deadline 4 to include the proposed changes MRC01, MRC02 and MRC03 following the procedural decision made by the Examining Authority [[PD-031](#)].

## Schedule of Plans included in this application document

Document Title	Document Number	Revision
TRAFFIC REGULATION MEASURES PLANS REGULATION 5(2)(o) KEY PLAN	TR010032/APP/2.10	P03
TRAFFIC REGULATION MEASURES PLANS REGULATION 5(2)(o) SHEET 1	TR010032/APP/2.10	P02
TRAFFIC REGULATION MEASURES PLANS REGULATION 5(2)(o) SHEET 2	TR010032/APP/2.10	P02
TRAFFIC REGULATION MEASURES PLANS REGULATION 5(2)(o) SHEET 3	TR010032/APP/2.10	P01
TRAFFIC REGULATION MEASURES PLANS REGULATION 5(2)(o) SHEET 4	TR010032/APP/2.10	P01
TRAFFIC REGULATION MEASURES PLANS REGULATION 5(2)(o) SHEET 5	TR010032/APP/2.10	P01
TRAFFIC REGULATION MEASURES PLANS REGULATION 5(2)(o) SHEET 6	TR010032/APP/2.10	P01
TRAFFIC REGULATION MEASURES PLANS REGULATION 5(2)(o) SHEET 7	TR010032/APP/2.10	P01
TRAFFIC REGULATION MEASURES PLANS REGULATION 5(2)(o) SHEET 8	TR010032/APP/2.10	P01
TRAFFIC REGULATION MEASURES PLANS REGULATION 5(2)(o) SHEET 9	TR010032/APP/2.10	P01

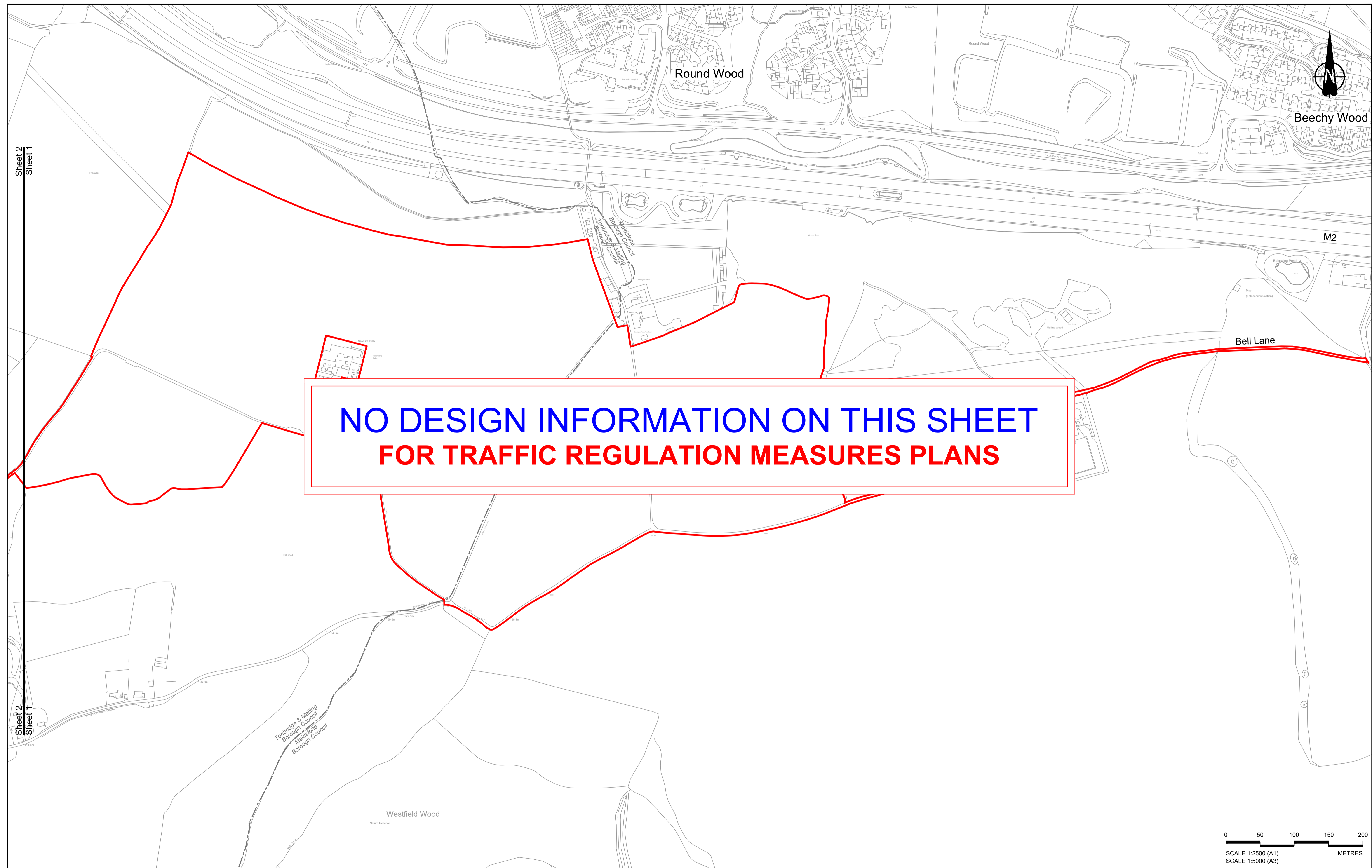


Document Title	Document Number	Revision
TRAFFIC REGULATION MEASURES PLANS REGULATION 5(2)(o) SHEET 10	TR010032/APP/2.10	P01
TRAFFIC REGULATION MEASURES PLANS REGULATION 5(2)(o) SHEET 11	TR010032/APP/2.10	P01
TRAFFIC REGULATION MEASURES PLANS REGULATION 5(2)(o) SHEET 12	TR010032/APP/2.10	P01
TRAFFIC REGULATION MEASURES PLANS REGULATION 5(2)(o) SHEET 13	TR010032/APP/2.10	P01
TRAFFIC REGULATION MEASURES PLANS REGULATION 5(2)(o) SHEET 14	TR010032/APP/2.10	P01
TRAFFIC REGULATION MEASURES PLANS REGULATION 5(2)(o) SHEET 15	TR010032/APP/2.10	P01
TRAFFIC REGULATION MEASURES PLANS REGULATION 5(2)(o) SHEET 16	TR010032/APP/2.10	P01
TRAFFIC REGULATION MEASURES PLANS REGULATION 5(2)(o) SHEET 17	TR010032/APP/2.10	P01
TRAFFIC REGULATION MEASURES PLANS REGULATION 5(2)(o) SHEET 18	TR010032/APP/2.10	P01
TRAFFIC REGULATION MEASURES PLANS REGULATION 5(2)(o) SHEET 19	TR010032/APP/2.10	P01
TRAFFIC REGULATION MEASURES PLANS REGULATION 5(2)(o) SHEET 20	TR010032/APP/2.10	P01

Document Title	Document Number	Revision
TRAFFIC REGULATION MEASURES PLANS REGULATION 5(2)(o) SHEET 21	TR010032/APP/2.10	P01
TRAFFIC REGULATION MEASURES PLANS REGULATION 5(2)(o) SHEET 22	TR010032/APP/2.10	P02
TRAFFIC REGULATION MEASURES PLANS REGULATION 5(2)(o) SHEET 23	TR010032/APP/2.10	P03
TRAFFIC REGULATION MEASURES PLANS REGULATION 5(2)(o) SHEET 24	TR010032/APP/2.10	P02
TRAFFIC REGULATION MEASURES PLANS REGULATION 5(2)(o) SHEET 25	TR010032/APP/2.10	P01
TRAFFIC REGULATION MEASURES PLANS REGULATION 5(2)(o) SHEET 26	TR010032/APP/2.10	P01
TRAFFIC REGULATION MEASURES PLANS REGULATION 5(2)(o) SHEET 27	TR010032/APP/2.10	P01
TRAFFIC REGULATION MEASURES PLANS REGULATION 5(2)(o) SHEET 28	TR010032/APP/2.10	P01
TRAFFIC REGULATION MEASURES PLANS REGULATION 5(2)(o) SHEET 29	TR010032/APP/2.10	P01
TRAFFIC REGULATION MEASURES PLANS REGULATION 5(2)(o) SHEET 30	TR010032/APP/2.10	P01
TRAFFIC REGULATION MEASURES PLANS REGULATION 5(2)(o)	TR010032/APP/2.10	P01

Document Title	Document Number	Revision
SHEET 31		
TRAFFIC REGULATION MEASURES PLANS REGULATION 5(2)(o) SHEET 32	TR010032/APP/2.10	P01
TRAFFIC REGULATION MEASURES PLANS REGULATION 5(2)(o) SHEET 33	TR010032/APP/2.10	P01
TRAFFIC REGULATION MEASURES PLANS REGULATION 5(2)(o) SHEET 34	TR010032/APP/2.10	P01
TRAFFIC REGULATION MEASURES PLANS REGULATION 5(2)(o) SHEET 35	TR010032/APP/2.10	P01
TRAFFIC REGULATION MEASURES PLANS REGULATION 5(2)(o) SHEET 36	TR010032/APP/2.10	P01
TRAFFIC REGULATION MEASURES PLANS REGULATION 5(2)(o) SHEET 37	TR010032/APP/2.10	P01
TRAFFIC REGULATION MEASURES PLANS REGULATION 5(2)(o) SHEET 38	TR010032/APP/2.10	P01
TRAFFIC REGULATION MEASURES PLANS REGULATION 5(2)(o) SHEET 39	TR010032/APP/2.10	P01
TRAFFIC REGULATION MEASURES PLANS REGULATION 5(2)(o) SHEET 40	TR010032/APP/2.10	P01
TRAFFIC REGULATION MEASURES PLANS REGULATION 5(2)(o) SHEET 41	TR010032/APP/2.10	P01

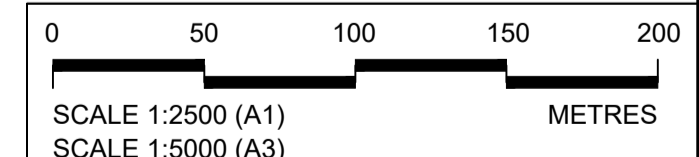
Document Title	Document Number	Revision
TRAFFIC REGULATION MEASURES PLANS REGULATION 5(2)(o) SHEET 42	TR010032/APP/2.10	P01
TRAFFIC REGULATION MEASURES PLANS REGULATION 5(2)(o) SHEET 43	TR010032/APP/2.10	P01
TRAFFIC REGULATION MEASURES PLANS REGULATION 5(2)(o) SHEET 44	TR010032/APP/2.10	P01
TRAFFIC REGULATION MEASURES PLANS REGULATION 5(2)(o) SHEET 45	TR010032/APP/2.10	P01
TRAFFIC REGULATION MEASURES PLANS REGULATION 5(2)(o) SHEET 46	TR010032/APP/2.10	P01
TRAFFIC REGULATION MEASURES PLANS REGULATION 5(2)(o) SHEET 47	TR010032/APP/2.10	P01
TRAFFIC REGULATION MEASURES PLANS REGULATION 5(2)(o) SHEET 48	TR010032/APP/2.10	P01
TRAFFIC REGULATION MEASURES PLANS REGULATION 5(2)(o) SHEET 49	TR010032/APP/2.10	P01



Sheet 2  
Sheet 1

Sheet 2  
Sheet 1

**NO DESIGN INFORMATION ON THIS SHEET  
FOR TRAFFIC REGULATION MEASURES PLANS**

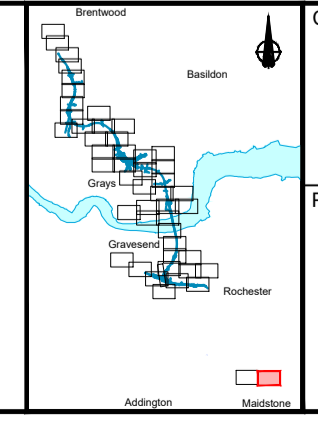


Rev	Status	Rev. Date	Purpose of revision	Drawn	Check'd	Apprv'd
P01	S8	19/10/2022	DCO Application	GP	BB	ASB
P02	S8	19/09/2023	Deadline 4	GP	RO	ASB

**NOTES:**

- The proposed design shown is illustrative only and will be subject to change as part of detailed design development. Any changes will be limited to being within the constraints included in the Development Consent Order (application document reference TR010032/APP/3.1).
- These plans should be read in conjunction with Schedule 6 (Traffic Regulation Measures) of the Development Consent Order (application document reference TR010032/APP/3.1).

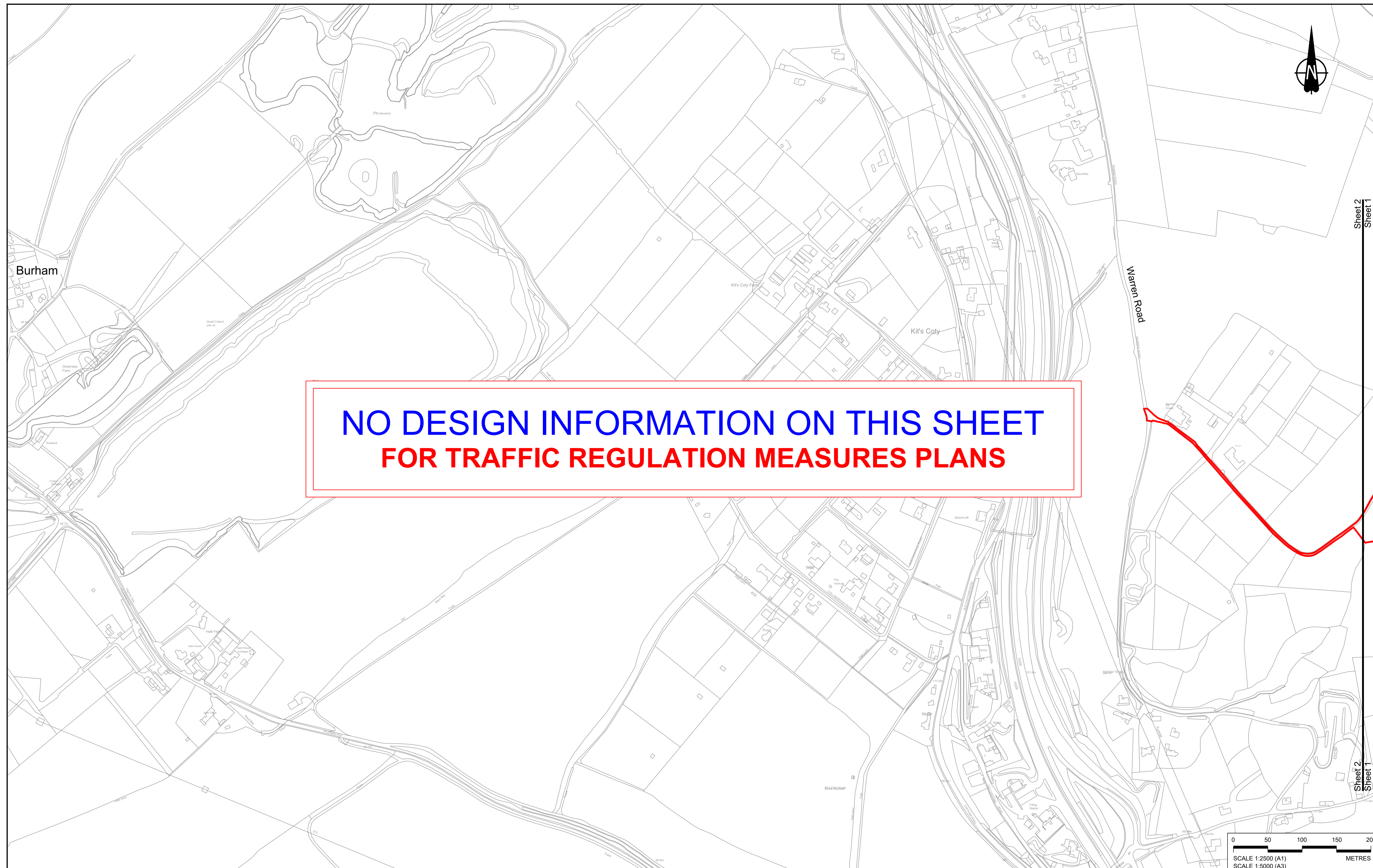
LEGEND:	
	Order Limits
	Local Authority Boundary
	Proposed Clearway Extents for both directions of travel (to include verges, hard shoulders, hard strips and slip roads)
	Proposed National Speed Limit on Dual Carriageway Road/Motorway and Slip Roads
	Proposed Variable Mandatory Speed Limit
	Proposed National Speed Limit on Single Carriageway Road
	Proposed 60mph Speed Limit
	Proposed 50mph Speed Limit
	Proposed 40mph Speed Limit
	Proposed 30mph Speed Limit
	Proposed 20mph Speed Limit
	Existing Variable Mandatory Speed Limit
	Existing National Speed Limit on Dual Carriageway Road/Motorway and Slip Roads
	Existing National Speed Limit on Single Carriageway Road
	Existing 50mph Speed Limit
	Existing 40mph Speed Limit
	Existing 30mph Speed Limit



Client:

Project: **LOWER THAMES CROSSING**

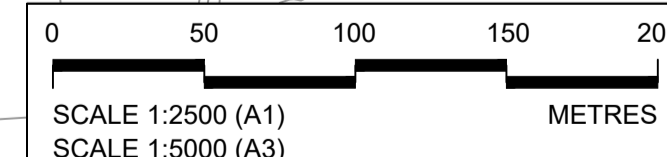
Status	DCO Examination	Original Size	A1	Revision	P02
Application Document Number	TR010032/APP/2.10	Scale	1:2500		
Drawing title	<b>TRAFFIC REGULATION MEASURES PLANS, REGULATION 5(2)(o) SHEET 1</b>				
Drawing Number	HE540039-CJV-BOP-SZZ_RX000000_-DR-CH-30048				



**NO DESIGN INFORMATION ON THIS SHEET  
FOR TRAFFIC REGULATION MEASURES PLANS**

Sheet 2  
Sheet 1

Sheet 2  
Sheet 1



Contains Ordnance Survey data. © Crown copyright and database rights 2022. Ordnance Survey 100030649

Rev	Status	Rev. Date	Purpose of revision	Drawn	Check'd	Apprv'd
P01	S8	19/10/2022	DCO Application	GP	BB	ASB
P02	S8	19/09/2023	Deadline 4	GP	RO	ASB

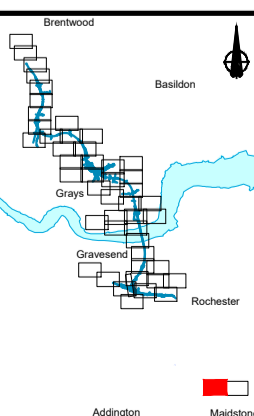
**NOTES:**

- The proposed design shown is illustrative only and will be subject to change as part of detailed design development. Any changes will be limited to being within the constraints included in the Development Consent Order (application document reference TR010032/APP/3.1).
- These plans should be read in conjunction with Schedule 6 (Traffic Regulation Measures) of the Development Consent Order (application document reference TR010032/APP/3.1).

**LEGEND:**

	Order Limits
	Local Authority Boundary
	Proposed Clearway Extents for both directions of travel (to include verges, hard shoulders, hard strips and slip roads)

	Proposed National Speed Limit on Dual Carriageway Road/Motorway and Slip Roads		Proposed 20mph Speed Limit
	Proposed Variable Mandatory Speed Limit		Existing Variable Mandatory Speed Limit
	Proposed National Speed Limit on Single Carriageway Road		Existing National Speed Limit on Dual Carriageway Road/Motorway and Slip Roads
	Proposed 60mph Speed Limit		Existing National Speed Limit on Single Carriageway Road
	Proposed 50mph Speed Limit		Existing 50mph Speed Limit
	Proposed 40mph Speed Limit		Existing 40mph Speed Limit
	Proposed 30mph Speed Limit		Existing 30mph Speed Limit



Client: **national highways**

Project: **LOWER THAMES CROSSING**

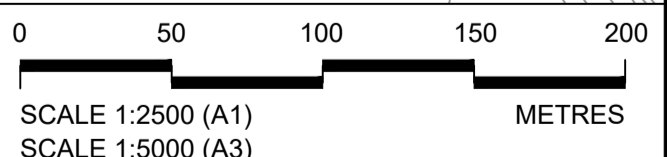

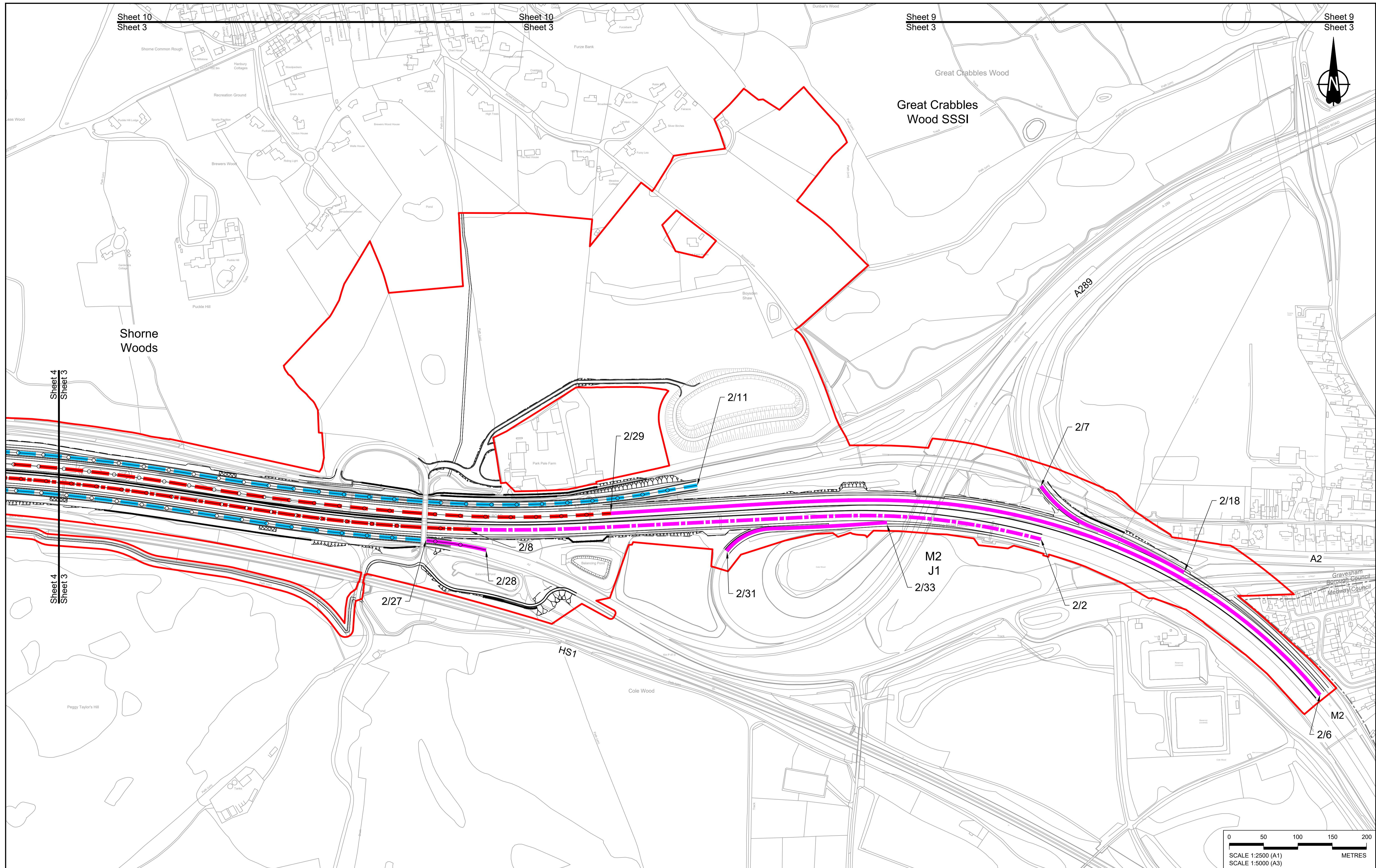
Status	DCO Examination	Original Size	A1	Revision	P02
Application Document Number	TR010032/APP/2.10	Scale	1:2500		
Drawing title	<b>TRAFFIC REGULATION MEASURES PLANS, REGULATION 5(2)(o) SHEET 2</b>				
Drawing Number	HE540039-CJV-BOP-SZZ_RX000000_-DR-CH-30049				

Sheet 10  
Sheet 3

Sheet 10  
Sheet 3

Sheet 9  
Sheet 3

Sheet 9  
Sheet 3



Contains Ordnance Survey data. © Crown copyright and database rights 2022. Ordnance Survey 100039649

P01	SB	19/10/2022	DCO Application	GP	BB	ASB
Rev	Status	Rev. Date	Purpose of revision	Drawn	Check'd	Apprv'd

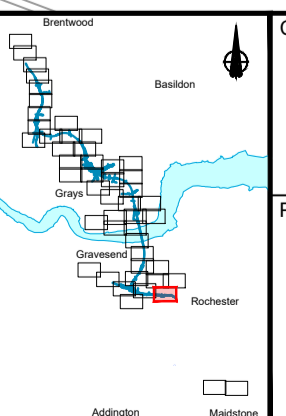
**NOTES:**

- The proposed design shown is illustrative only and will be subject to change as part of detailed design development. Any changes will be limited to being within the constraints included in the Development Consent Order (application document reference TR010032/APP/3.1).
- These plans should be read in conjunction with Schedule 6 (Traffic Regulation Measures) of the Development Consent Order (application document reference TR010032/APP/3.1).

**LEGEND:**

	Order Limits
	Local Authority Boundary
	Proposed Clearway Extents for both directions of travel (to include verges, hard shoulders, hard strips and slip roads)

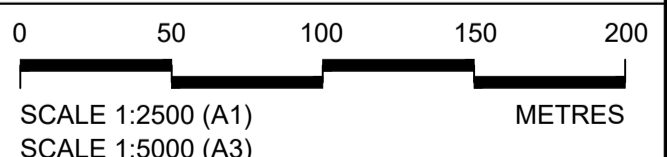
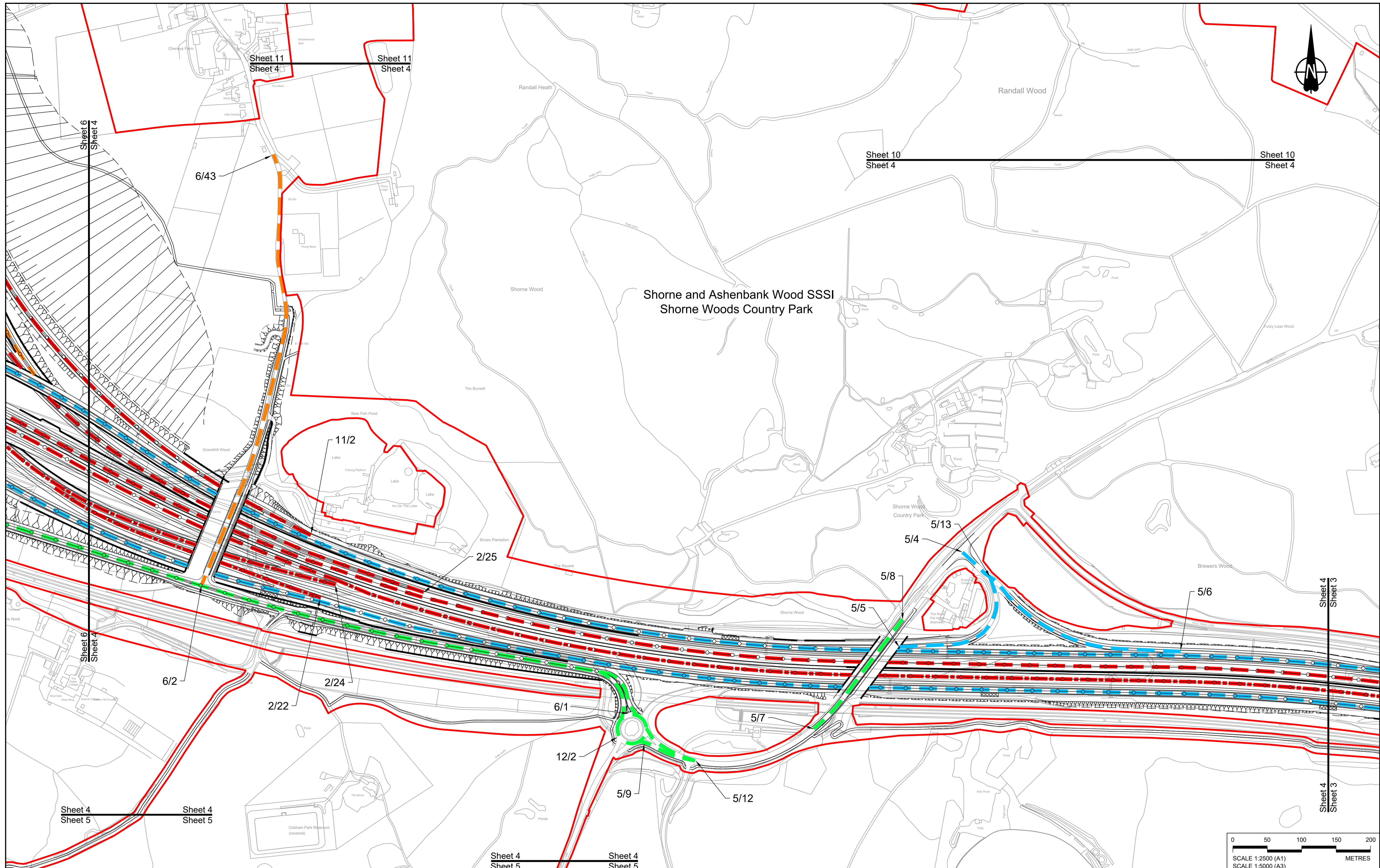
	Proposed National Speed Limit on Dual Carriageway Road/Motorway and Slip Roads		Proposed 20mph Speed Limit
	Proposed Variable Mandatory Speed Limit		Existing Variable Mandatory Speed Limit
	Proposed National Speed Limit on Single Carriageway Road		Existing National Speed Limit on Dual Carriageway Road/Motorway and Slip Roads
	Proposed 60mph Speed Limit		Existing National Speed Limit on Single Carriageway Road
	Proposed 50mph Speed Limit		Existing 50mph Speed Limit
	Proposed 40mph Speed Limit		Existing 40mph Speed Limit
	Proposed 30mph Speed Limit		Existing 30mph Speed Limit



Client:

Project: **LOWER THAMES CROSSING**

Status	DCO Application	Original Size	Revision
Application Document Number	TR010032/APP/2.10	A1	P01
Drawing title	TRAFFIC REGULATION MEASURES PLANS, REGULATION 5(2)(o) SHEET 3		
Drawing Number	HE540039-CJV-BOP-SZZ_RX000000_-DR-CH-30001		



Contains Ordnance Survey data. © Crown copyright and database rights 2022. Ordnance Survey 100039649

P01	SB	19/10/2022	DCO Application	GP	BB	ASB
Rev	Status	Rev. Date	Purpose of revision	Drawn	Check'd	Apprv'd

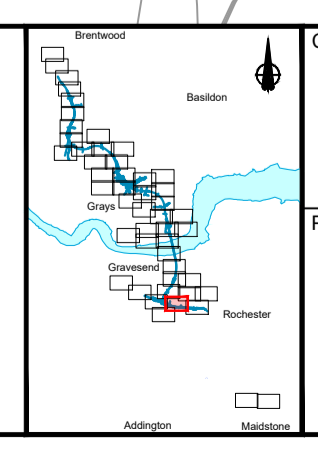
**NOTES:**

- The proposed design shown is illustrative only and will be subject to change as part of detailed design development. Any changes will be limited to being within the constraints included in the Development Consent Order (application document reference TR010032/APP/3.1).
- These plans should be read in conjunction with Schedule 6 (Traffic Regulation Measures) of the Development Consent Order (application document reference TR010032/APP/3.1).

**LEGEND:**

- Order Limits
- Local Authority Boundary
- Proposed Clearway Extents for both directions of travel (to include verges, hard shoulders, hard strips and slip roads)

<span style="color: red;">—</span> Proposed National Speed Limit on Dual Carriageway Road/Motorway and Slip Roads	<span style="color: green;">—</span> Proposed 20mph Speed Limit
<span style="color: red;">- - -</span> Proposed Variable Mandatory Speed Limit	<span style="color: magenta;">- - -</span> Existing Variable Mandatory Speed Limit
<span style="color: magenta;">—</span> Proposed National Speed Limit on Single Carriageway Road	<span style="color: magenta;">—</span> Existing National Speed Limit on Dual Carriageway Road/Motorway and Slip Roads
<span style="color: blue;">—</span> Proposed 60mph Speed Limit	<span style="color: blue;">—</span> Existing National Speed Limit on Single Carriageway Road
<span style="color: blue;">—</span> Proposed 50mph Speed Limit	<span style="color: blue;">—</span> Existing 50mph Speed Limit
<span style="color: green;">—</span> Proposed 40mph Speed Limit	<span style="color: green;">—</span> Existing 40mph Speed Limit
<span style="color: orange;">—</span> Proposed 30mph Speed Limit	<span style="color: orange;">—</span> Existing 30mph Speed Limit



Client: **national highways**

Project: **LOWER THAMES CROSSING**

Status	DCO Application	Original Size	Revision
Application Document Number	TR010032/APP/2.10	A1	P01
Drawing title	TRAFFIC REGULATION MEASURES PLANS, REGULATION 5(2)(o) SHEET 4		
Drawing Number	HE540039-CJV-BOP-SZZ_RX000000_-DR-CH-30002		

Scale 1:2500



Sheet 6  
Sheet 5

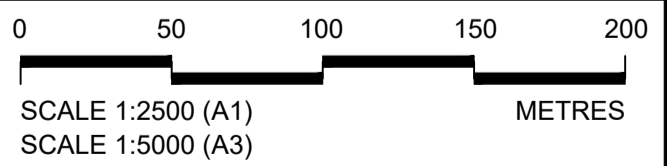
Sheet 6  
Sheet 5

Sheet 4  
Sheet 5

Sheet 4  
Sheet 5

Sheet 4  
Sheet 5

**NO DESIGN INFORMATION ON THIS SHEET  
FOR TRAFFIC REGULATION MEASURES PLANS**



Contains Ordnance Survey data. © Crown copyright and database rights 2022. Ordnance Survey 100030649

**NOTES:**

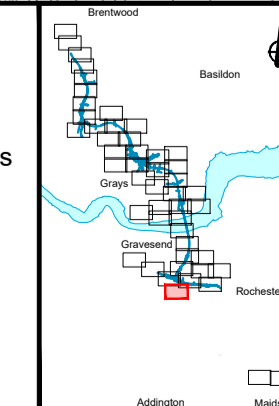
- The proposed design shown is illustrative only and will be subject to change as part of detailed design development. Any changes will be limited to being within the constraints included in the Development Consent Order (application document reference TR010032/APP/3.1).
- These plans should be read in conjunction with Schedule 6 (Traffic Regulation Measures) of the Development Consent Order (application document reference TR010032/APP/3.1).

**LEGEND:**

- Order Limits
- Local Authority Boundary
- Proposed Clearway Extents for both directions of travel (to include verges, hard shoulders, hard strips and slip roads)

- Proposed National Speed Limit on Dual Carriageway Road/Motorway and Slip Roads
- Proposed Variable Mandatory Speed Limit
- Proposed National Speed Limit on Single Carriageway Road
- Proposed 60mph Speed Limit
- Proposed 50mph Speed Limit
- Proposed 40mph Speed Limit
- Proposed 30mph Speed Limit
- Proposed 20mph Speed Limit
- Existing Variable Mandatory Speed Limit
- Existing National Speed Limit on Dual Carriageway Road/Motorway and Slip Roads
- Existing National Speed Limit on Single Carriageway Road
- Existing 50mph Speed Limit
- Existing 40mph Speed Limit
- Existing 30mph Speed Limit

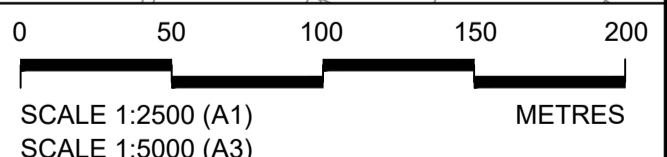
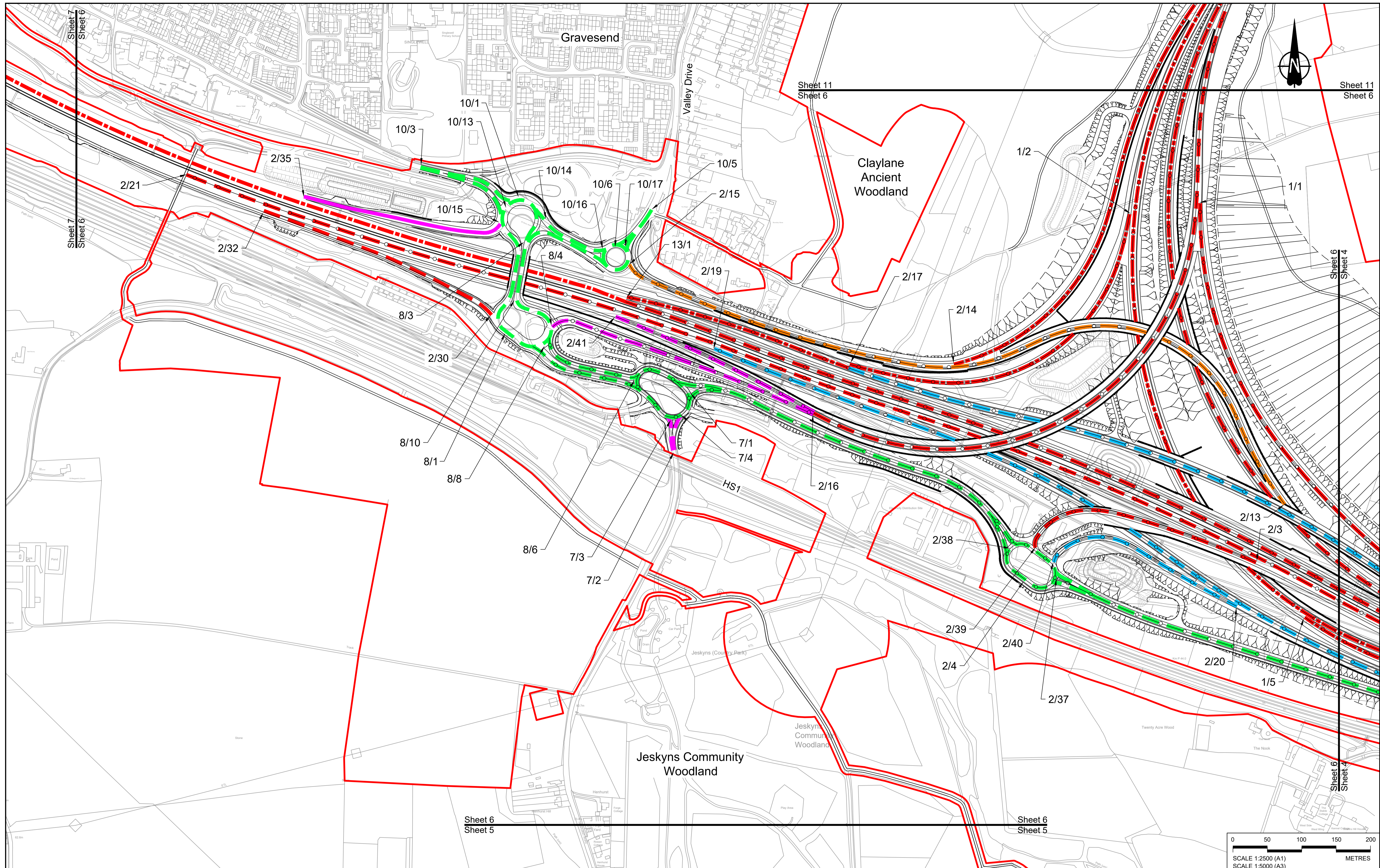
P01	SB	19/10/2022	DCO Application	GP	BB	ASB
Rev	Status	Rev. Date	Purpose of revision	Drawn	Check'd	Apprv'd



Client: **national highways**

Project: **LOWER THAMES CROSSING**

Status	DCO Application	Original Size	Revision
Application Document Number	TR010032/APP/2.10	A1	P01
Drawing title	TRAFFIC REGULATION MEASURES PLANS, REGULATION 5(2)(o) SHEET 5		
Drawing Number	HE540039-CJV-BOP-SZZ_RX000000_-DR-CH-30003		



Contains Ordnance Survey data. © Crown copyright and database rights 2022. Ordnance Survey 100030649

P01	SB	19/10/2022	DCO Application	GP	BB	ASB
Rev	Status	Rev. Date	Purpose of revision	Drawn	Check'd	Apprv'd

**NOTES:**

- The proposed design shown is illustrative only and will be subject to change as part of detailed design development. Any changes will be limited to being within the constraints included in the Development Consent Order (application document reference TR010032/APP/3.1).
- These plans should be read in conjunction with Schedule 6 (Traffic Regulation Measures) of the Development Consent Order (application document reference TR010032/APP/3.1).

**LEGEND:**

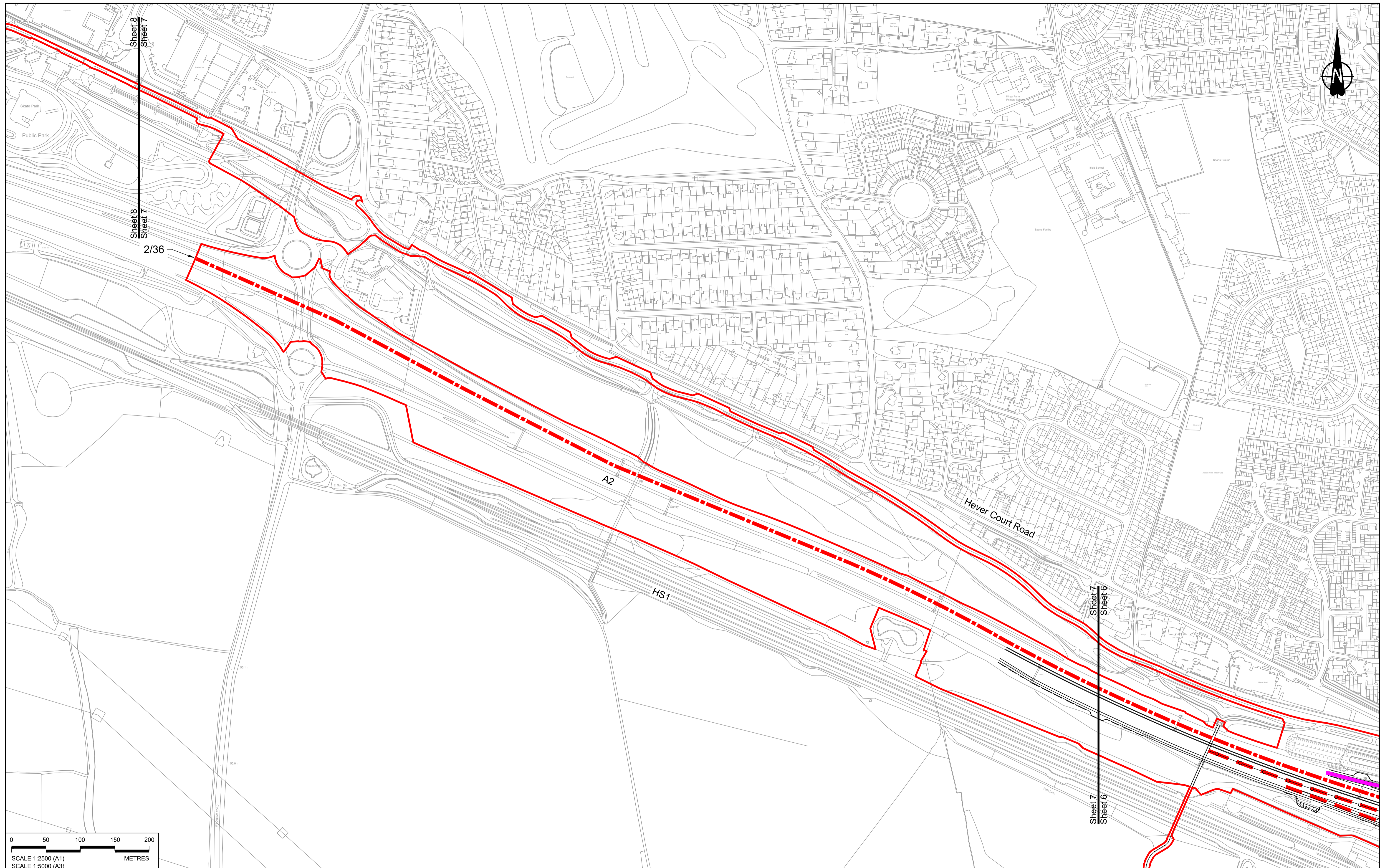
	Order Limits		Proposed National Speed Limit on Dual Carriageway Road/Motorway and Slip Roads		Proposed 20mph Speed Limit
	Local Authority Boundary		Proposed Variable Mandatory Speed Limit		Existing Variable Mandatory Speed Limit
	Proposed Clearway Extents for both directions of travel (to include verges, hard shoulders, hard strips and slip roads)		Proposed National Speed Limit on Single Carriageway Road		Existing National Speed Limit on Dual Carriageway Road/Motorway and Slip Roads
			Proposed 60mph Speed Limit		Existing National Speed Limit on Single Carriageway Road
			Proposed 50mph Speed Limit		Existing 50mph Speed Limit
			Proposed 40mph Speed Limit		Existing 40mph Speed Limit
			Proposed 30mph Speed Limit		Existing 30mph Speed Limit

Client:

Project: **LOWER THAMES CROSSING**

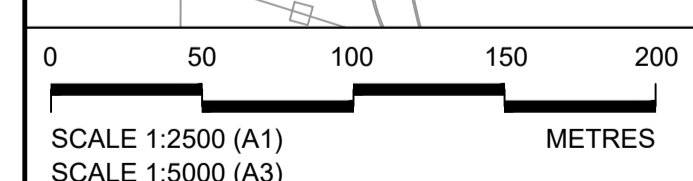
Status	DCO Application	Original Size	Revision
Application Document Number	TR010032/APP/2.10	A1	P01
Drawing title	TRAFFIC REGULATION MEASURES PLANS, REGULATION 5(2)(o) SHEET 6		
Drawing Number	HE540039-CJV-BOP-SZZ_RX000000_-DR-CH-30004		

Scale: 1:2500



Sheet 8  
Sheet 7  
2/36

Sheet 7  
Sheet 6



Contains Ordnance Survey data. © Crown copyright and database rights 2022. Ordnance Survey 100039649

Rev	Status	Rev. Date	Purpose of revision	Drawn	Check'd	Apprv'd
P01	SB	19/10/2022	DCO Application	GP	BB	ASB

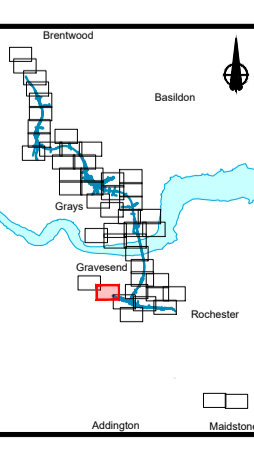
**NOTES:**

- The proposed design shown is illustrative only and will be subject to change as part of detailed design development. Any changes will be limited to being within the constraints included in the Development Consent Order (application document reference TR010032/APP/3.1).
- These plans should be read in conjunction with Schedule 6 (Traffic Regulation Measures) of the Development Consent Order (application document reference TR010032/APP/3.1).

**LEGEND:**

	Order Limits
	Local Authority Boundary
	Proposed Clearway Extends for both directions of travel (to include verges, hard shoulders, hard strips and slip roads)

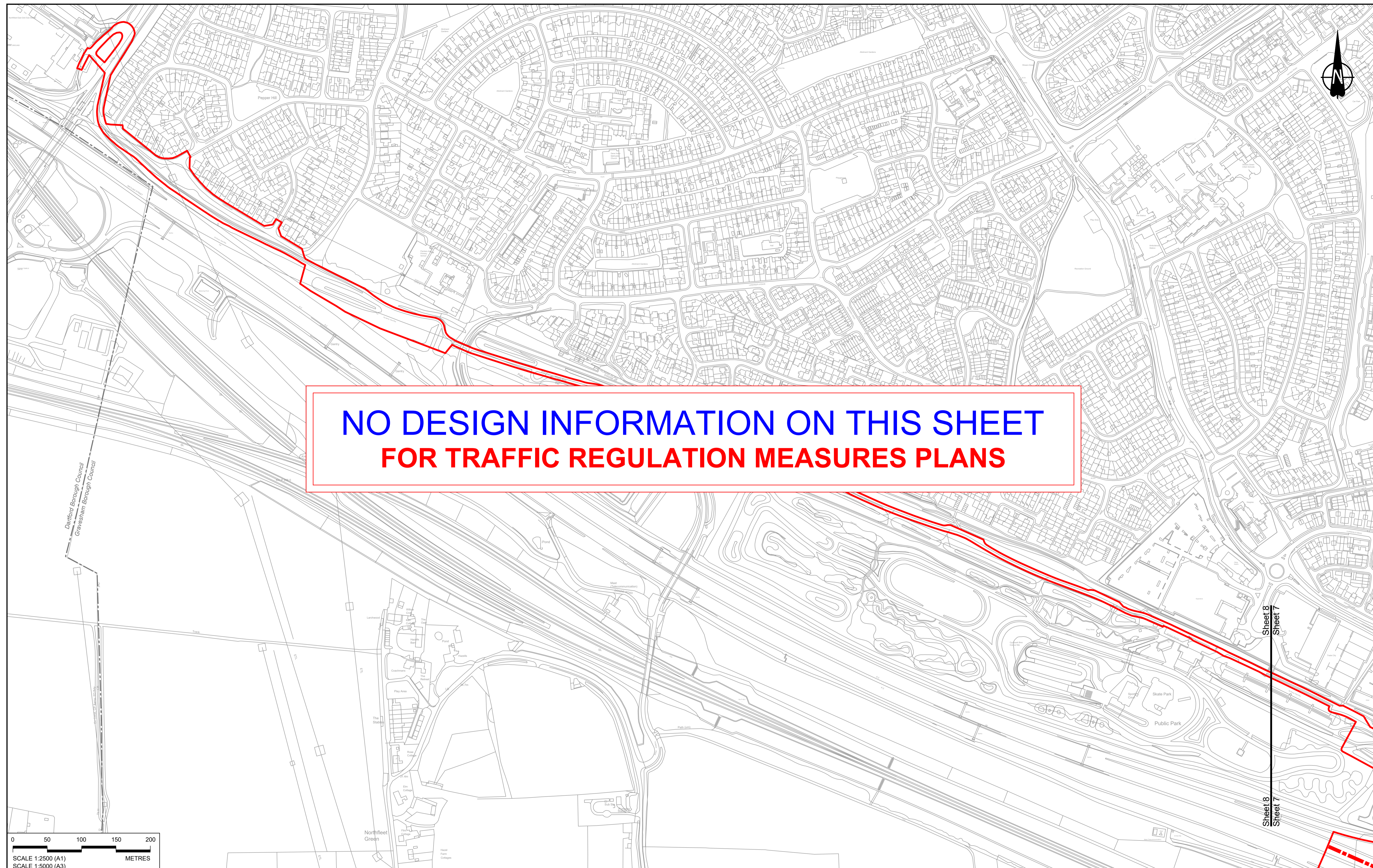
	Proposed National Speed Limit on Dual Carriageway Road/Motorway and Slip Roads		Proposed 20mph Speed Limit
	Proposed Variable Mandatory Speed Limit		Existing Variable Mandatory Speed Limit
	Proposed National Speed Limit on Single Carriageway Road		Existing National Speed Limit on Dual Carriageway Road/Motorway and Slip Roads
	Proposed 60mph Speed Limit		Existing National Speed Limit on Single Carriageway Road
	Proposed 50mph Speed Limit		Existing 50mph Speed Limit
	Proposed 40mph Speed Limit		Existing 40mph Speed Limit
	Proposed 30mph Speed Limit		Existing 30mph Speed Limit



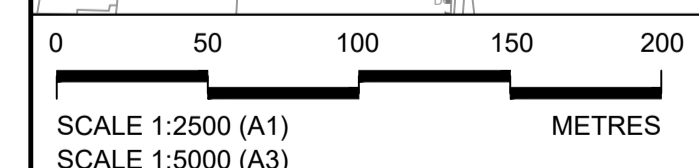
Client:

Project: **LOWER THAMES CROSSING**

Status	DCO Application	Original Size	Revision
Application Document Number	TR010032/APP/2.10	A1	P01
Drawing title	TRAFFIC REGULATION MEASURES PLANS, REGULATION 5(2)(o) SHEET 7		
Drawing Number	HE540039-CJV-BOP-SZZ_RX000000_-DR-CH-30005		
Scale		1:2500	



**NO DESIGN INFORMATION ON THIS SHEET  
FOR TRAFFIC REGULATION MEASURES PLANS**



Contains Ordnance Survey data. © Crown copyright and database rights 2022. Ordnance Survey 100039649						
P01	SB	19/10/2022	DCO Application	GP	BB	ASB
Rev	Status	Rev. Date	Purpose of revision	Drawn	Check'd	Apprv'd

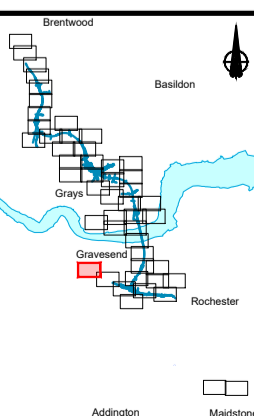
**NOTES:**

- The proposed design shown is illustrative only and will be subject to change as part of detailed design development. Any changes will be limited to being within the constraints included in the Development Consent Order (application document reference TR010032/APP/3.1).
- These plans should be read in conjunction with Schedule 6 (Traffic Regulation Measures) of the Development Consent Order (application document reference TR010032/APP/3.1).

**LEGEND:**

	Order Limits
	Local Authority Boundary
	Proposed Clearway Extents for both directions of travel (to include verges, hard shoulders, hard strips and slip roads)

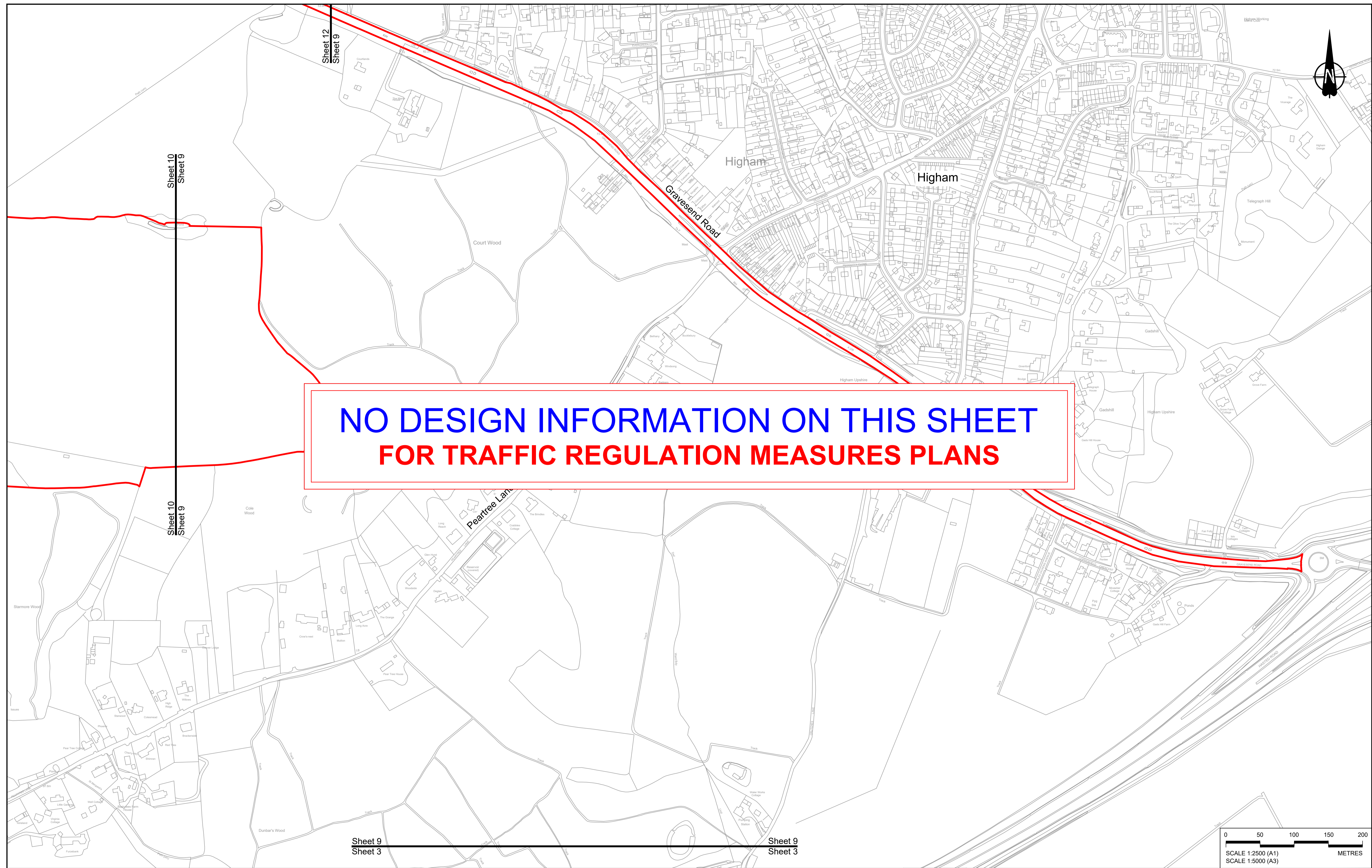
	Proposed National Speed Limit on Dual Carriageway Road/Motorway and Slip Roads		Proposed 20mph Speed Limit
	Proposed Variable Mandatory Speed Limit		Existing Variable Mandatory Speed Limit
	Proposed National Speed Limit on Single Carriageway Road		Existing National Speed Limit on Dual Carriageway Road/Motorway and Slip Roads
	Proposed 60mph Speed Limit		Existing National Speed Limit on Single Carriageway Road
	Proposed 50mph Speed Limit		Existing 50mph Speed Limit
	Proposed 40mph Speed Limit		Existing 40mph Speed Limit
	Proposed 30mph Speed Limit		Existing 30mph Speed Limit



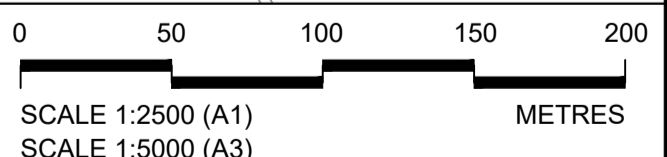
Client:

Project: **LOWER THAMES CROSSING**

Status	DCO Application	Original Size	A1	Revision	P01
Application Document Number	TR010032/APP/2.10	Scale	1:2500		
Drawing title	<b>TRAFFIC REGULATION MEASURES PLANS, REGULATION 5(2)(o) SHEET 8</b>				
Drawing Number	HE540039-CJV-BOP-SZZ_RX000000_-DR-CH-30006				



**NO DESIGN INFORMATION ON THIS SHEET  
FOR TRAFFIC REGULATION MEASURES PLANS**



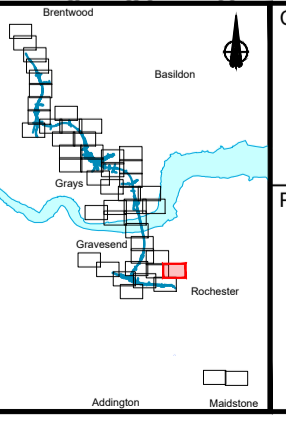
Sheet 9  
Sheet 3

Rev	Status	Rev. Date	Purpose of revision	Drawn	Check'd	Apprv'd
P01	SB	19/10/2022	DCO Application	GP	BB	ASB

**NOTES:**

- The proposed design shown is illustrative only and will be subject to change as part of detailed design development. Any changes will be limited to being within the constraints included in the Development Consent Order (application document reference TR010032/APP/3.1).
- These plans should be read in conjunction with Schedule 6 (Traffic Regulation Measures) of the Development Consent Order (application document reference TR010032/APP/3.1).

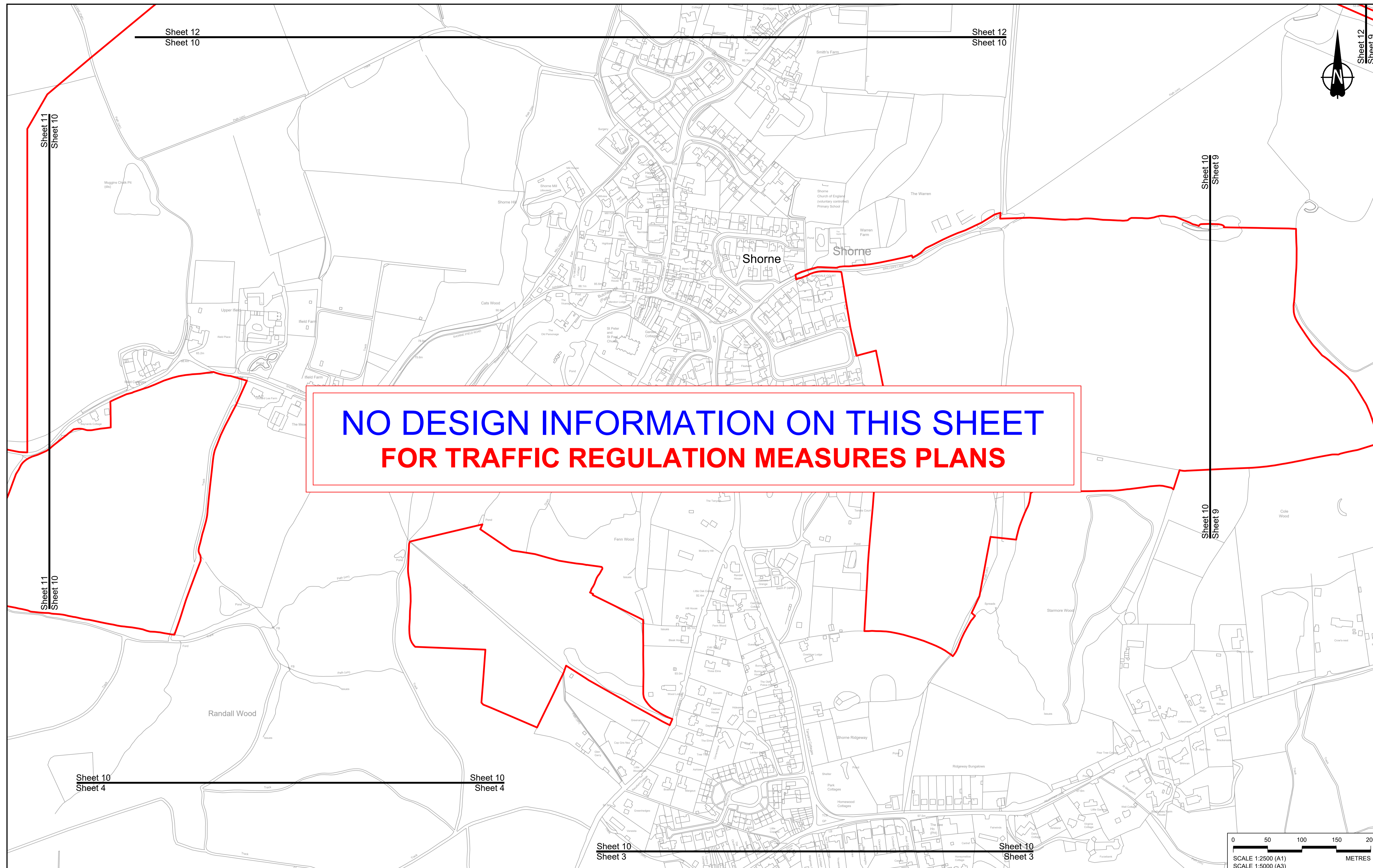
LEGEND:	
	Order Limits
	Local Authority Boundary
	Proposed Clearway Extents for both directions of travel (to include verges, hard shoulders, hard strips and slip roads)
	Proposed National Speed Limit on Dual Carriageway Road/Motorway and Slip Roads
	Proposed Variable Mandatory Speed Limit
	Proposed National Speed Limit on Single Carriageway Road
	Proposed 60mph Speed Limit
	Proposed 50mph Speed Limit
	Proposed 40mph Speed Limit
	Proposed 30mph Speed Limit
	Proposed 20mph Speed Limit
	Existing Variable Mandatory Speed Limit
	Existing National Speed Limit on Dual Carriageway Road/Motorway and Slip Roads
	Existing National Speed Limit on Single Carriageway Road
	Existing 50mph Speed Limit
	Existing 40mph Speed Limit
	Existing 30mph Speed Limit



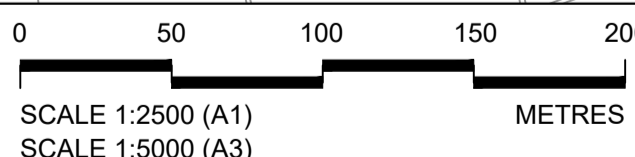
Client:

Project: **LOWER THAMES CROSSING**

Status	DCO Application	Original Size	Revision
Application Document Number	TR010032/APP/2.10	A1	P01
Drawing title	TRAFFIC REGULATION MEASURES PLANS, REGULATION 5(2)(o) SHEET 9		
Drawing Number	HE540039-CJV-BOP-SZZ_RX000000_-DR-CH-30007		



**NO DESIGN INFORMATION ON THIS SHEET  
FOR TRAFFIC REGULATION MEASURES PLANS**

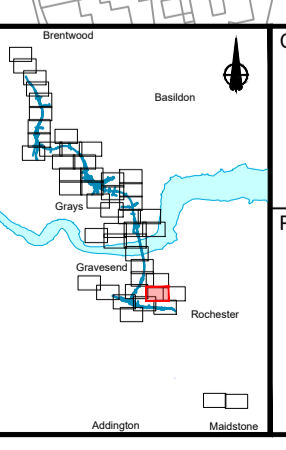


Contains Ordnance Survey data. © Crown copyright and database rights 2022. Ordnance Survey 100039649					
P01	SB	19/10/2022	DCO Application	GP	BB ASB
Rev	Status	Rev. Date	Purpose of revision	Drawn	Check'd/ Apprv'd

**NOTES:**

- The proposed design shown is illustrative only and will be subject to change as part of detailed design development. Any changes will be limited to being within the constraints included in the Development Consent Order (application document reference TR010032/APP/3.1).
- These plans should be read in conjunction with Schedule 6 (Traffic Regulation Measures) of the Development Consent Order (application document reference TR010032/APP/3.1).

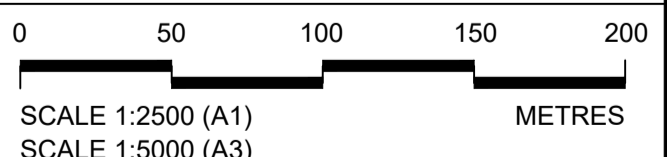
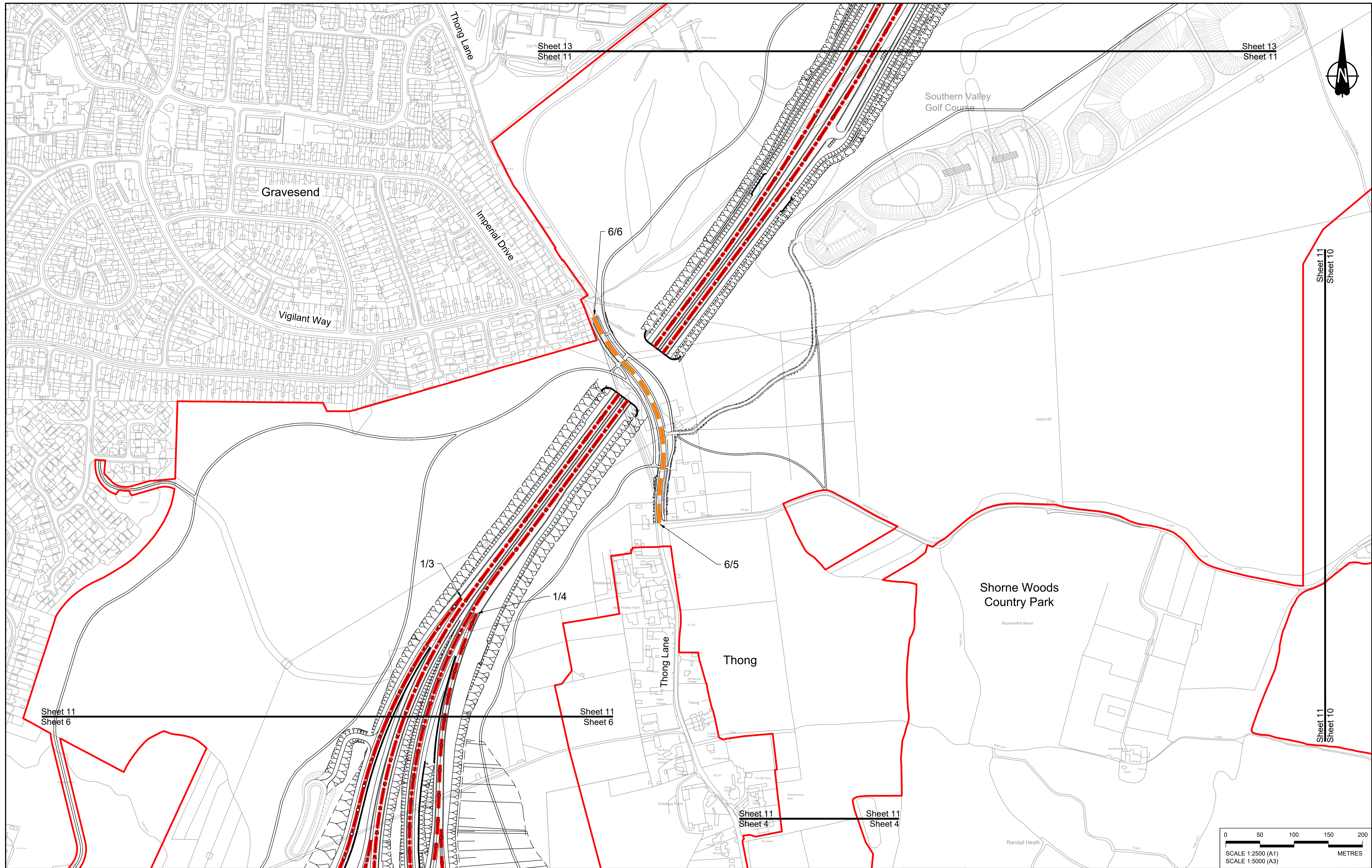
LEGEND:	
	Order Limits
	Local Authority Boundary
	Proposed Clearway Extents for both directions of travel (to include verges, hard shoulders, hard strips and slip roads)
	Proposed National Speed Limit on Dual Carriageway Road/Motorway and Slip Roads
	Proposed Variable Mandatory Speed Limit
	Proposed National Speed Limit on Single Carriageway Road
	Proposed 60mph Speed Limit
	Proposed 50mph Speed Limit
	Proposed 40mph Speed Limit
	Proposed 30mph Speed Limit
	Proposed 20mph Speed Limit
	Existing Variable Mandatory Speed Limit
	Existing National Speed Limit on Dual Carriageway Road/Motorway and Slip Roads
	Existing National Speed Limit on Single Carriageway Road
	Existing 50mph Speed Limit
	Existing 40mph Speed Limit
	Existing 30mph Speed Limit



Client:

Project: **LOWER THAMES CROSSING**

Status	DCO Application	Original Size	Revision
Application Document Number	TR010032/APP/2.10	A1	P01
Drawing title	TRAFFIC REGULATION MEASURES PLANS, REGULATION 5(2)(o) SHEET 10		
Drawing Number	HE540039-CJV-BOP-SZZ_RX000000_-DR-CH-30008		
Scale: 1:2500			



Contains Ordnance Survey data. © Crown copyright and database rights 2022. Ordnance Survey 100030649

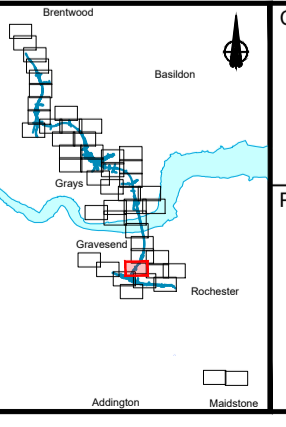
Rev	Status	Rev. Date	Purpose of revision	Drawn	Check'd	Apprv'd
P01	SB	19/10/2022	DCO Application	GP	BB	ASB

**NOTES:**

- The proposed design shown is illustrative only and will be subject to change as part of detailed design development. Any changes will be limited to being within the constraints included in the Development Consent Order (application document reference TR010032/APP/3.1).
- These plans should be read in conjunction with Schedule 6 (Traffic Regulation Measures) of the Development Consent Order (application document reference TR010032/APP/3.1).

**LEGEND:**

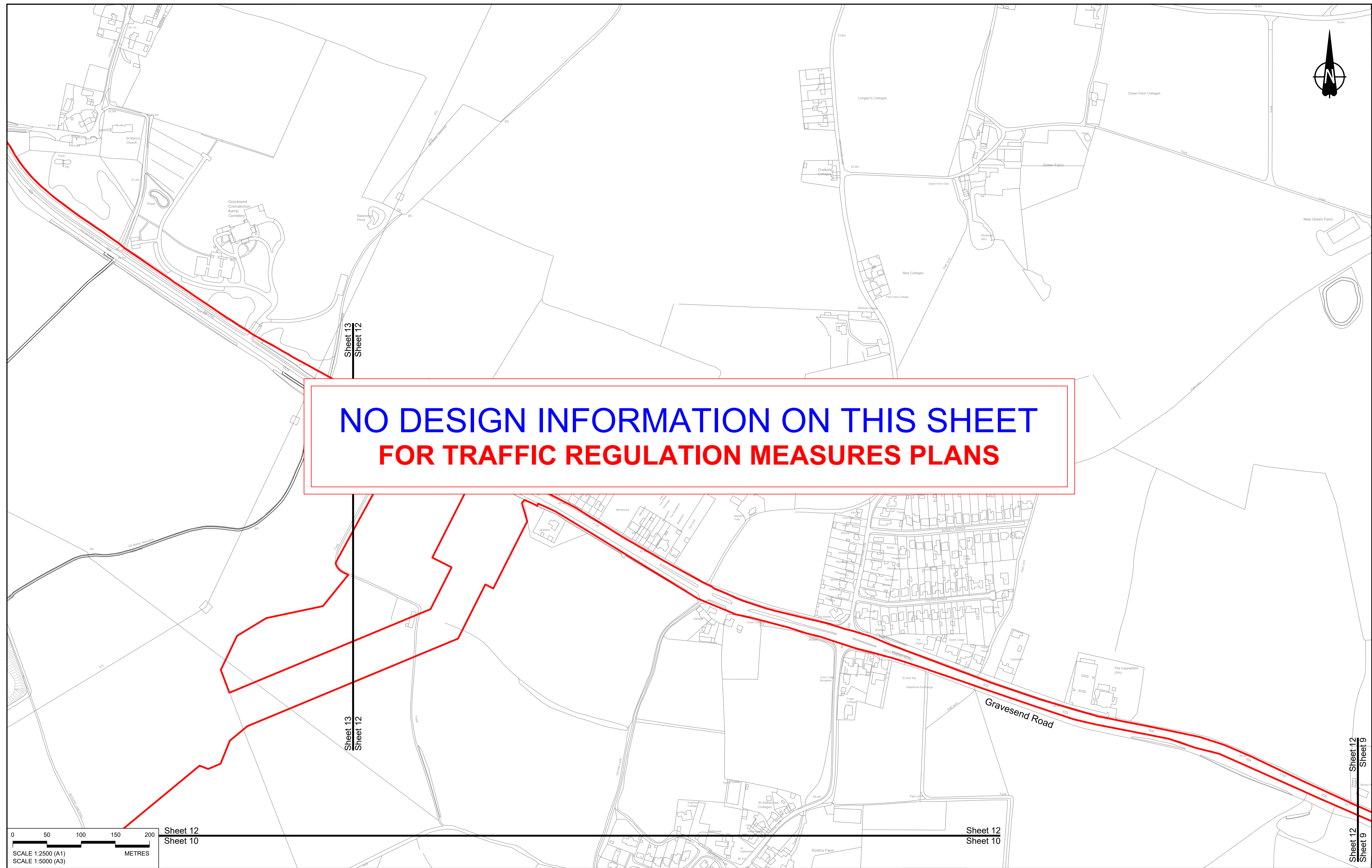
	Order Limits		Proposed National Speed Limit on Dual Carriageway Road/Motorway and Slip Roads		Proposed 20mph Speed Limit
	Local Authority Boundary		Proposed Variable Mandatory Speed Limit		Existing Variable Mandatory Speed Limit
	Proposed Clearway Extents for both directions of travel (to include verges, hard shoulders, hard strips and slip roads)		Proposed National Speed Limit on Single Carriageway Road		Existing National Speed Limit on Dual Carriageway Road/Motorway and Slip Roads
			Proposed 60mph Speed Limit		Existing National Speed Limit on Single Carriageway Road
			Proposed 50mph Speed Limit		Existing 50mph Speed Limit
			Proposed 40mph Speed Limit		Existing 40mph Speed Limit
			Proposed 30mph Speed Limit		Existing 30mph Speed Limit



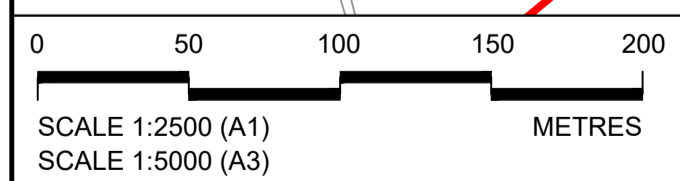
Client: **national highways**

Project: **LOWER THAMES CROSSING**

Status	DCO Application	Original Size	A1	Revision	P01
Application Document Number	TR010032/APP/2.10	Scale	1:2500		
Drawing title	<b>TRAFFIC REGULATION MEASURES PLANS, REGULATION 5(2)(o) SHEET 11</b>				
Drawing Number	HE540039-CJV-BOP-SZZ_RX000000_-DR-CH-30009				



**NO DESIGN INFORMATION ON THIS SHEET  
FOR TRAFFIC REGULATION MEASURES PLANS**



Sheet 12  
Sheet 10

Sheet 12  
Sheet 10

Sheet 12  
Sheet 9

Contains Ordnance Survey data. © Crown copyright and database rights 2022. Ordnance Survey 100039649					
P01	SB	19/10/2022	DCO Application	GP	BB ASB
Rev	Status	Rev. Date	Purpose of revision	Drawn	Check'd
				Apprv'd	

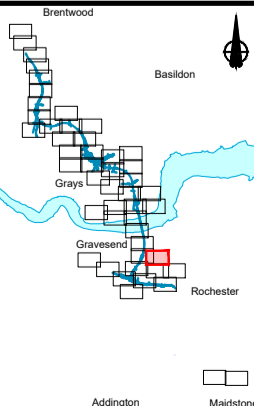
**NOTES:**

- The proposed design shown is illustrative only and will be subject to change as part of detailed design development. Any changes will be limited to being within the constraints included in the Development Consent Order (application document reference TR010032/APP/3.1).
- These plans should be read in conjunction with Schedule 6 (Traffic Regulation Measures) of the Development Consent Order (application document reference TR010032/APP/3.1).

**LEGEND:**

	Order Limits
	Local Authority Boundary
	Proposed Clearway Extents for both directions of travel (to include verges, hard shoulders, hard strips and slip roads)

	Proposed National Speed Limit on Dual Carriageway Road/Motorway and Slip Roads		Proposed 20mph Speed Limit
	Proposed Variable Mandatory Speed Limit		Existing Variable Mandatory Speed Limit
	Proposed National Speed Limit on Single Carriageway Road		Existing National Speed Limit on Dual Carriageway Road/Motorway and Slip Roads
	Proposed 60mph Speed Limit		Existing National Speed Limit on Single Carriageway Road
	Proposed 50mph Speed Limit		Existing 50mph Speed Limit
	Proposed 40mph Speed Limit		Existing 40mph Speed Limit
	Proposed 30mph Speed Limit		Existing 30mph Speed Limit



**national highways**

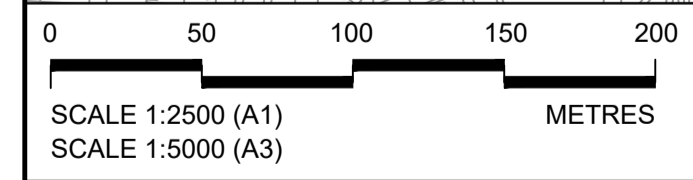
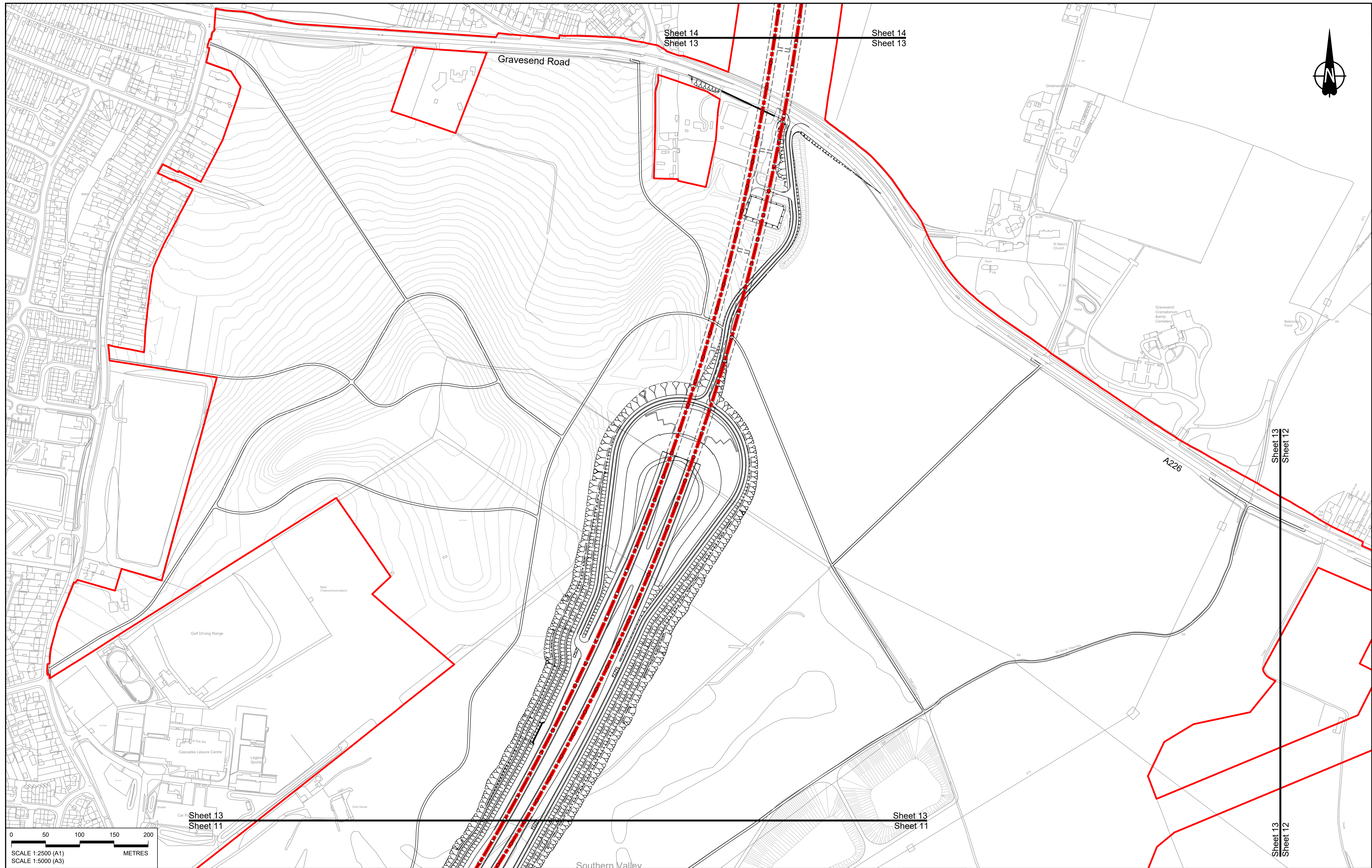
Client

Project

**LOWER THAMES CROSSING**

Status	DCO Application	Original Size	A1	Revision	P01
Application Document Number	TR010032/APP/2.10	Scale	1:2500		
Drawing title	<b>TRAFFIC REGULATION MEASURES PLANS, REGULATION 5(2)(o) SHEET 12</b>				
Drawing Number	HE540039-CJV-BOP-SZZ_RX000000_-DR-CH-30050				





Contains Ordnance Survey data. © Crown copyright and database rights 2022. Ordnance Survey 100039649

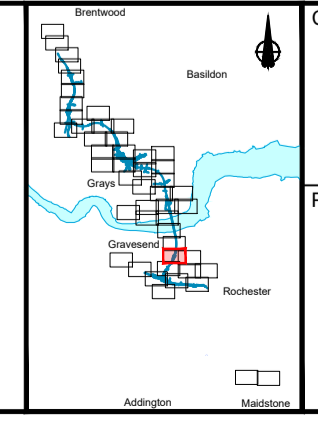
P01	SB	19/10/2022	DCO Application	GP	BB	ASB
Rev	Status	Rev. Date	Purpose of revision	Drawn	Check'd	Apprv'd

**NOTES:**

- The proposed design shown is illustrative only and will be subject to change as part of detailed design development. Any changes will be limited to being within the constraints included in the Development Consent Order (application document reference TR010032/APP/3.1).
- These plans should be read in conjunction with Schedule 6 (Traffic Regulation Measures) of the Development Consent Order (application document reference TR010032/APP/3.1).

**LEGEND:**

	Order Limits		Proposed National Speed Limit on Dual Carriageway Road/Motorway and Slip Roads		Proposed 20mph Speed Limit
	Local Authority Boundary		Proposed Variable Mandatory Speed Limit		Existing Variable Mandatory Speed Limit
	Proposed Clearway Extents for both directions of travel (to include verges, hard shoulders, hard strips and slip roads)		Proposed National Speed Limit on Single Carriageway Road		Existing National Speed Limit on Dual Carriageway Road/Motorway and Slip Roads
			Proposed 60mph Speed Limit		Existing National Speed Limit on Single Carriageway Road
			Proposed 50mph Speed Limit		Existing 50mph Speed Limit
			Proposed 40mph Speed Limit		Existing 40mph Speed Limit
			Proposed 30mph Speed Limit		Existing 30mph Speed Limit




Client: **national highways**

Project: **LOWER THAMES CROSSING**

Status	DCO Application	Original Size	A1	Revision	P01
Application Document Number	TR010032/APP/2.10	Scale	1:2500		
Drawing title	<b>TRAFFIC REGULATION MEASURES PLANS, REGULATION 5(2)(o) SHEET 13</b>				
Drawing Number	HE540039-CJV-BOP-SZZ_RX000000_-DR-CH-30010				

Sheet 15  
Sheet 14

Sheet 15  
Sheet 14



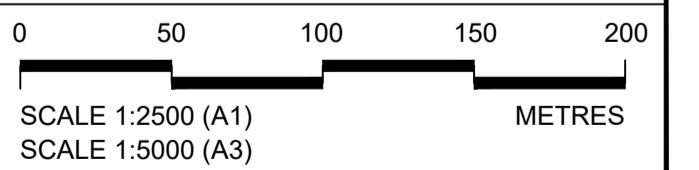
Thames Estuary  
and Marshes,  
SPA, SSSI and  
Ramsar site  
Filborough Marshes

Lower Higham Road

Church Lane

Sheet 14  
Sheet 13

Sheet 14  
Sheet 13



Contains Ordnance Survey data. © Crown copyright and database rights 2022. Ordnance Survey 100030649

Rev	Status	Rev. Date	Purpose of revision	Drawn	Check'd	Apprv'd
P01	SB	19/10/2022	DCO Application	GP	BB	ASB

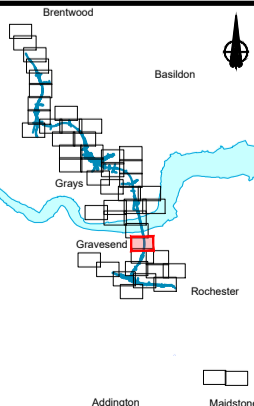
**NOTES:**

- The proposed design shown is illustrative only and will be subject to change as part of detailed design development. Any changes will be limited to being within the constraints included in the Development Consent Order (application document reference TR010032/APP/3.1).
- These plans should be read in conjunction with Schedule 6 (Traffic Regulation Measures) of the Development Consent Order (application document reference TR010032/APP/3.1).

**LEGEND:**

	Order Limits
	Local Authority Boundary
	Proposed Clearway Extents for both directions of travel (to include verges, hard shoulders, hard strips and slip roads)

	Proposed National Speed Limit on Dual Carriageway Road/Motorway and Slip Roads		Proposed 20mph Speed Limit
	Proposed Variable Mandatory Speed Limit		Existing Variable Mandatory Speed Limit
	Proposed National Speed Limit on Single Carriageway Road		Existing National Speed Limit on Dual Carriageway Road/Motorway and Slip Roads
	Proposed 60mph Speed Limit		Existing National Speed Limit on Single Carriageway Road
	Proposed 50mph Speed Limit		Existing 50mph Speed Limit
	Proposed 40mph Speed Limit		Existing 40mph Speed Limit
	Proposed 30mph Speed Limit		Existing 30mph Speed Limit



Client:

Project: **LOWER THAMES CROSSING**

Status	DCO Application	Original Size	A1	Revision	P01
Application Document Number	TR010032/APP/2.10	Scale	1:2500		
Drawing title	<b>TRAFFIC REGULATION MEASURES PLANS, REGULATION 5(2)(o) SHEET 14</b>				
Drawing Number	HE540039-CJV-BOP-SZZ_RX000000_-DR-CH-30011				

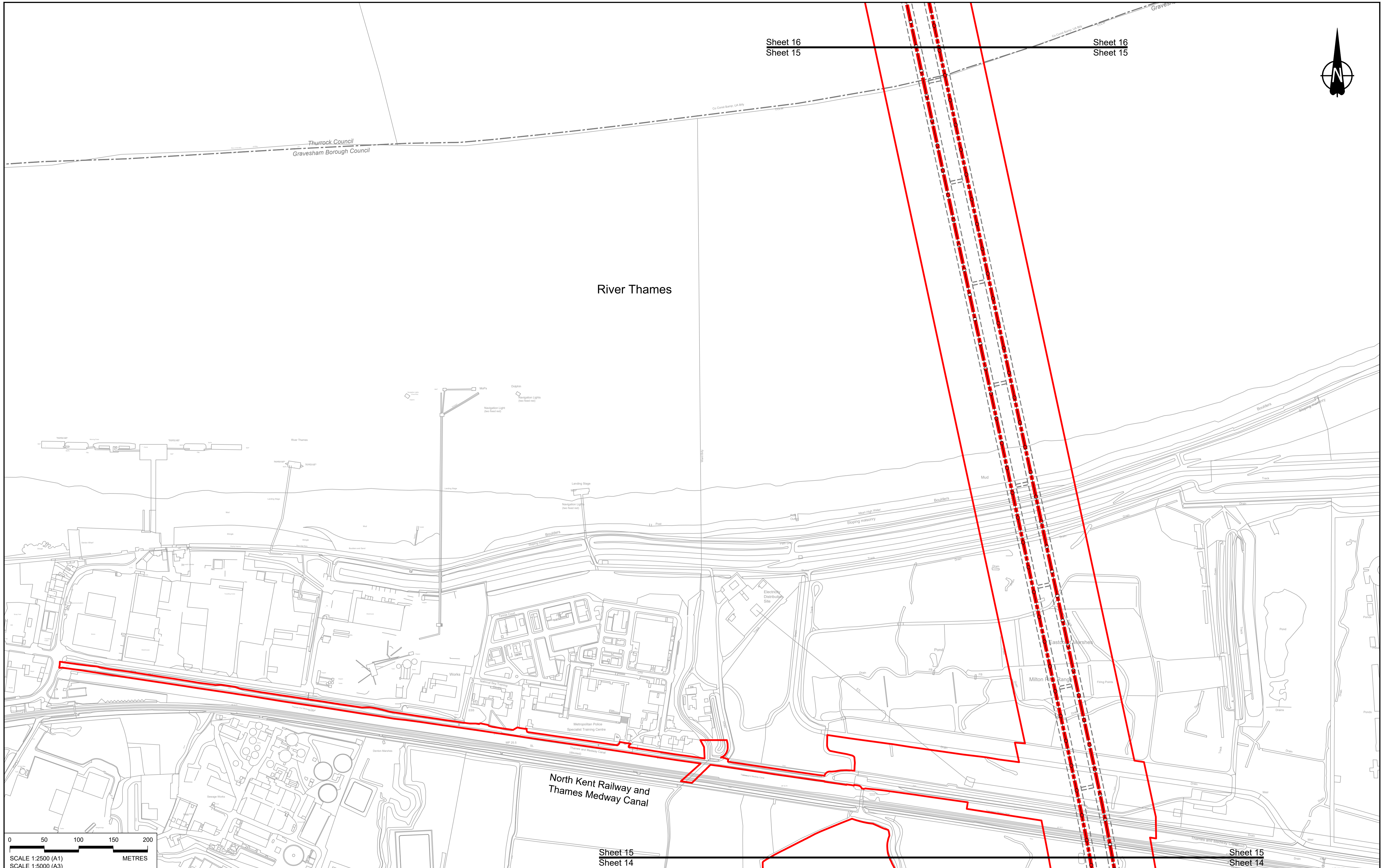
Sheet 16  
Sheet 15

Sheet 16  
Sheet 15



Thurrock Council  
Gravesham Borough Council

River Thames



0 50 100 150 200  
SCALE 1:2500 (A1)  
SCALE 1:5000 (A3)  
METRES

Sheet 15  
Sheet 14

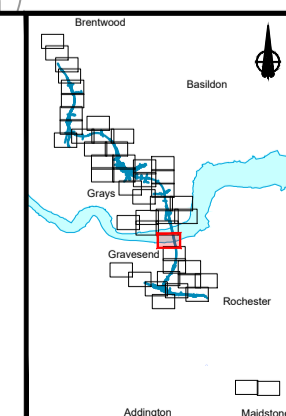
Sheet 15  
Sheet 14

Contains Ordnance Survey data. © Crown copyright and database rights 2022. Ordnance Survey 100039649					
<b>NOTES:</b>					
1. The proposed design shown is illustrative only and will be subject to change as part of detailed design development. Any changes will be limited to being within the constraints included in the Development Consent Order (application document reference TR010032/APP/3.1).					
2. These plans should be read in conjunction with Schedule 6 (Traffic Regulation Measures) of the Development Consent Order (application document reference TR010032/APP/3.1).					
P01	SB	19/10/2022	DCO Application	GP	BB ASB
Rev	Status	Rev. Date	Purpose of revision	Drawn	Check'd / Apprv'd

**LEGEND:**

- Order Limits
- Local Authority Boundary
- Proposed Clearway Extents for both directions of travel (to include verges, hard shoulders, hard strips and slip roads)

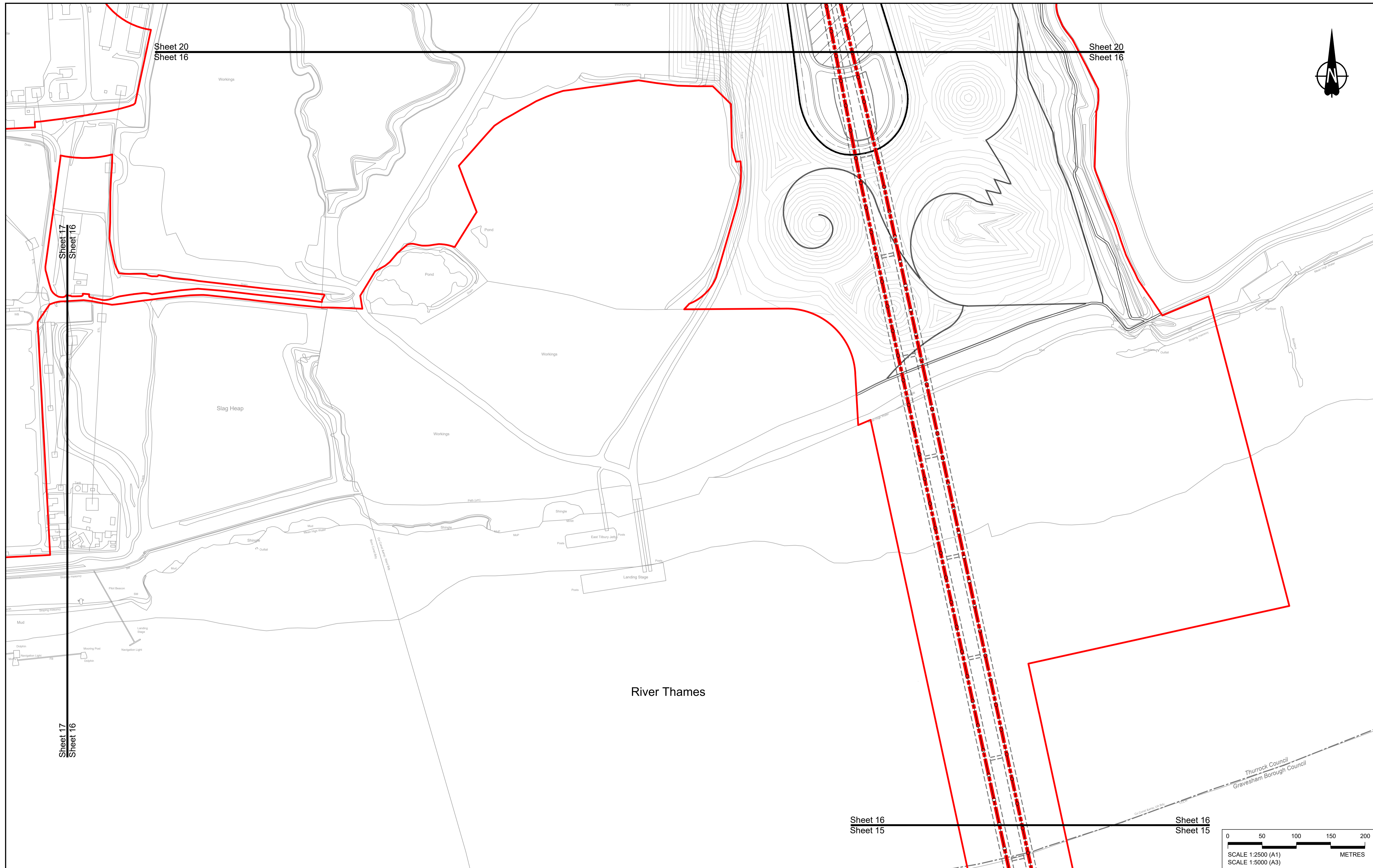
	Proposed National Speed Limit on Dual Carriageway Road/Motorway and Slip Roads		Proposed 20mph Speed Limit
	Proposed Variable Mandatory Speed Limit		Existing Variable Mandatory Speed Limit
	Proposed National Speed Limit on Single Carriageway Road		Existing National Speed Limit on Dual Carriageway Road/Motorway and Slip Roads
	Proposed 60mph Speed Limit		Existing National Speed Limit on Single Carriageway Road
	Proposed 50mph Speed Limit		Existing 50mph Speed Limit
	Proposed 40mph Speed Limit		Existing 40mph Speed Limit
	Proposed 30mph Speed Limit		Existing 30mph Speed Limit



Client  
**national highways**

Project  
**LOWER THAMES CROSSING**

Status	DCO Application	Original Size	Revision
Application Document Number	TR010032/APP/2.10	A1	P01
Drawing title		Scale 1:2500	
<b>TRAFFIC REGULATION MEASURES PLANS, REGULATION 5(2)(o) SHEET 15</b>			
Drawing Number HE540039-CJV-BOP-SZZ_RX000000_-DR-CH-30012			



Sheet 20  
Sheet 16

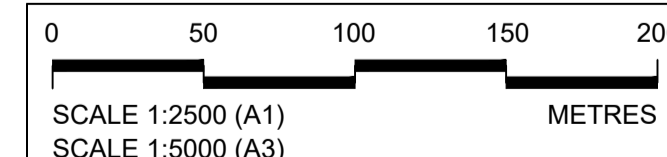
Sheet 20  
Sheet 16

Sheet 17  
Sheet 16

Sheet 17  
Sheet 16

Sheet 16  
Sheet 15

Sheet 16  
Sheet 15



Contains Ordnance Survey data. © Crown copyright and database rights 2022. Ordnance Survey 100035649

P01	SB	19/10/2022	DCO Application	GP	BB	ASB
Rev	Status	Rev. Date	Purpose of revision	Drawn	Check'd	Apprv'd

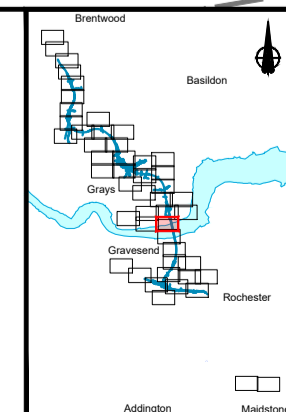
**NOTES:**

- The proposed design shown is illustrative only and will be subject to change as part of detailed design development. Any changes will be limited to being within the constraints included in the Development Consent Order (application document reference TR010032/APP/3.1).
- These plans should be read in conjunction with Schedule 6 (Traffic Regulation Measures) of the Development Consent Order (application document reference TR010032/APP/3.1).

**LEGEND:**

	Order Limits
	Local Authority Boundary
	Proposed Clearway Extents for both directions of travel (to include verges, hard shoulders, hard strips and slip roads)

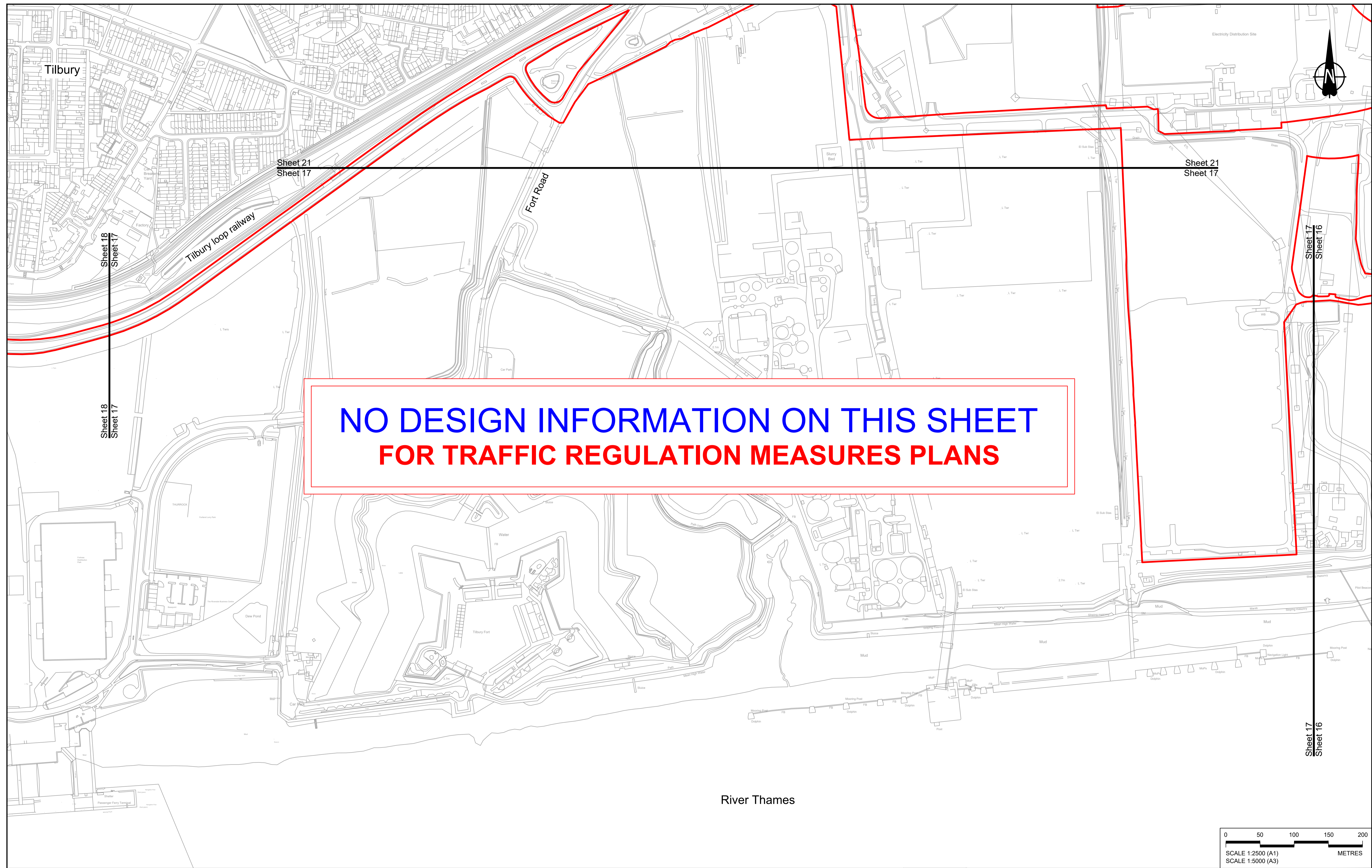
	Proposed National Speed Limit on Dual Carriageway Road/Motorway and Slip Roads		Proposed 20mph Speed Limit
	Proposed Variable Mandatory Speed Limit		Existing Variable Mandatory Speed Limit
	Proposed National Speed Limit on Single Carriageway Road		Existing National Speed Limit on Dual Carriageway Road/Motorway and Slip Roads
	Proposed 60mph Speed Limit		Existing National Speed Limit on Single Carriageway Road
	Proposed 50mph Speed Limit		Existing 50mph Speed Limit
	Proposed 40mph Speed Limit		Existing 40mph Speed Limit
	Proposed 30mph Speed Limit		Existing 30mph Speed Limit



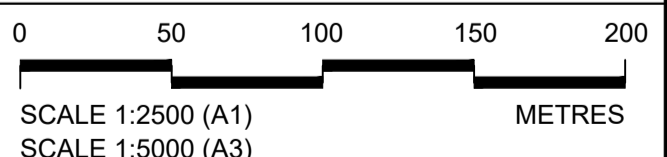
Client:

Project: **LOWER THAMES CROSSING**

Status	DCO Application	Original Size	A1	Revision	P01
Application Document Number	TR010032/APP/2.10	Scale	1:2500		
Drawing title	<b>TRAFFIC REGULATION MEASURES PLANS, REGULATION 5(2)(o) SHEET 16</b>				
Drawing Number	HE540039-CJV-BOP-SZZ_RX000000_-DR-CH-30013				



**NO DESIGN INFORMATION ON THIS SHEET  
FOR TRAFFIC REGULATION MEASURES PLANS**



Contains Ordnance Survey data. © Crown copyright and database rights 2022. Ordnance Survey 100039649

P01	SB	19/10/2022	DCO Application	GP	BB	ASB
Rev	Status	Rev. Date	Purpose of revision	Drawn	Check'd	Apprv'd

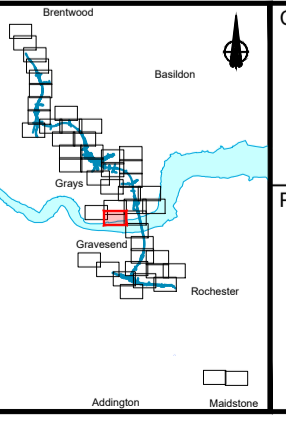
**NOTES:**

- The proposed design shown is illustrative only and will be subject to change as part of detailed design development. Any changes will be limited to being within the constraints included in the Development Consent Order (application document reference TR010032/APP/3.1).
- These plans should be read in conjunction with Schedule 6 (Traffic Regulation Measures) of the Development Consent Order (application document reference TR010032/APP/3.1).

**LEGEND:**

	Order Limits
	Local Authority Boundary
	Proposed Clearway Extents for both directions of travel (to include verges, hard shoulders, hard strips and slip roads)

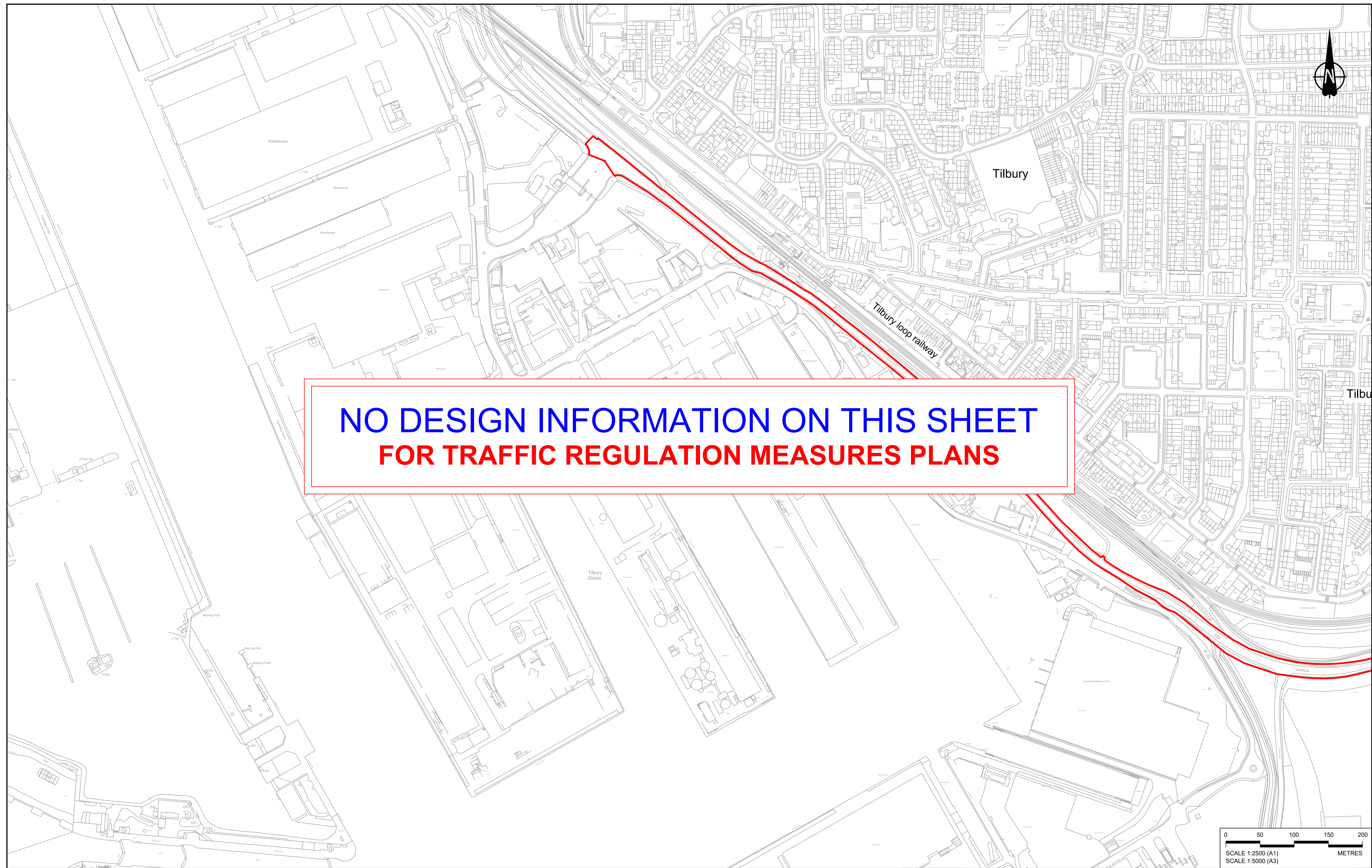
	Proposed National Speed Limit on Dual Carriageway Road/Motorway and Slip Roads		Proposed 20mph Speed Limit
	Proposed Variable Mandatory Speed Limit		Existing Variable Mandatory Speed Limit
	Proposed National Speed Limit on Single Carriageway Road		Existing National Speed Limit on Dual Carriageway Road/Motorway and Slip Roads
	Proposed 60mph Speed Limit		Existing National Speed Limit on Single Carriageway Road
	Proposed 50mph Speed Limit		Existing 50mph Speed Limit
	Proposed 40mph Speed Limit		Existing 40mph Speed Limit
	Proposed 30mph Speed Limit		Existing 30mph Speed Limit



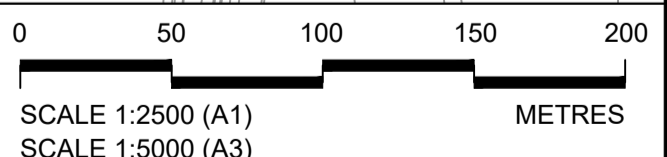
Client:

Project: **LOWER THAMES CROSSING**

Status	DCO Application	Original Size	Revision
Application Document Number	TR010032/APP/2.10	A1	P01
Drawing title	TRAFFIC REGULATION MEASURES PLANS, REGULATION 5(2)(o) SHEET 17		
Drawing Number	HE540039-CJV-BOP-SZZ_RX000000_-DR-CH-30014		



**NO DESIGN INFORMATION ON THIS SHEET  
FOR TRAFFIC REGULATION MEASURES PLANS**



Contains Ordnance Survey data. © Crown copyright and database rights 2022. Ordnance Survey 100039649

P01	SB	19/10/2022	DCO Application	GP	BB	ASB
Rev	Status	Rev. Date	Purpose of revision	Drawn	Check'd	Apprv'd

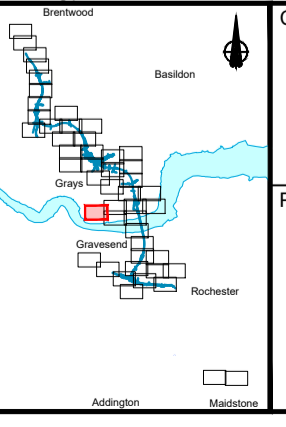
**NOTES:**

- The proposed design shown is illustrative only and will be subject to change as part of detailed design development. Any changes will be limited to being within the constraints included in the Development Consent Order (application document reference TR010032/APP/3.1).
- These plans should be read in conjunction with Schedule 6 (Traffic Regulation Measures) of the Development Consent Order (application document reference TR010032/APP/3.1).

**LEGEND:**

	Order Limits
	Local Authority Boundary
	Proposed Clearway Extents for both directions of travel (to include verges, hard shoulders, hard strips and slip roads)

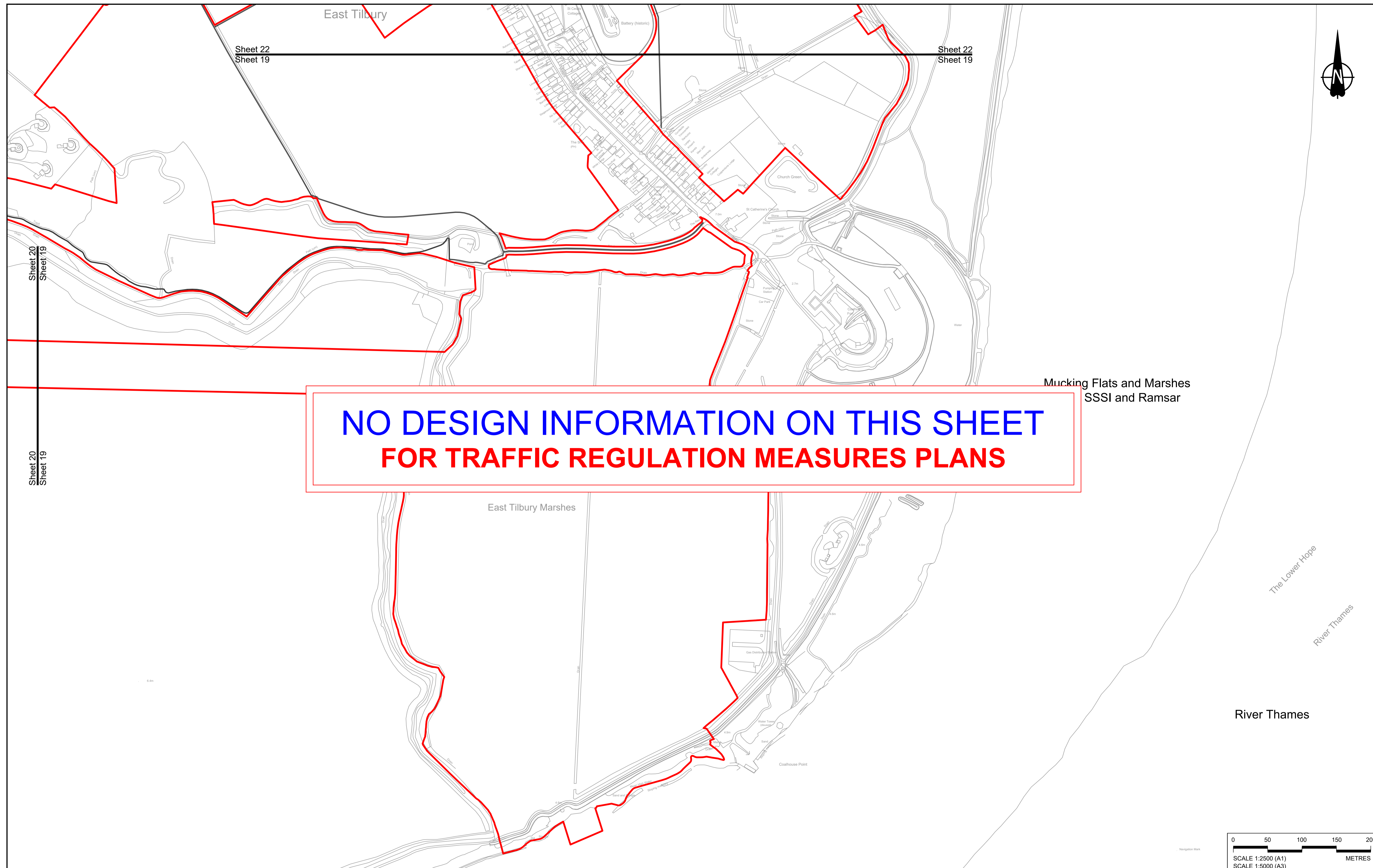
	Proposed National Speed Limit on Dual Carriageway Road/Motorway and Slip Roads		Proposed 20mph Speed Limit
	Proposed Variable Mandatory Speed Limit		Existing Variable Mandatory Speed Limit
	Proposed National Speed Limit on Single Carriageway Road		Existing National Speed Limit on Dual Carriageway Road/Motorway and Slip Roads
	Proposed 60mph Speed Limit		Existing National Speed Limit on Single Carriageway Road
	Proposed 50mph Speed Limit		Existing 50mph Speed Limit
	Proposed 40mph Speed Limit		Existing 40mph Speed Limit
	Proposed 30mph Speed Limit		Existing 30mph Speed Limit



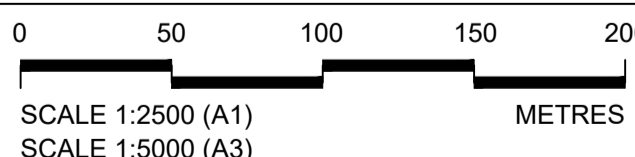
Client:

Project: **LOWER THAMES CROSSING**

Status	DCO Application	Original Size	Revision
Application Document Number	TR010032/APP/2.10	A1	P01
Drawing title	TRAFFIC REGULATION MEASURES PLANS, REGULATION 5(2)(o) SHEET 18		
Drawing Number	HE540039-CJV-BOP-SZZ_RX000000_-DR-CH-30015		



**NO DESIGN INFORMATION ON THIS SHEET  
FOR TRAFFIC REGULATION MEASURES PLANS**

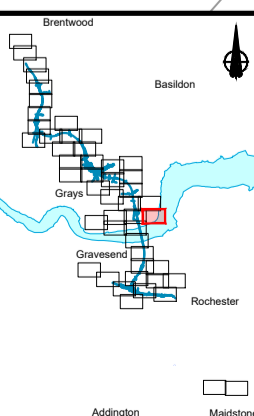


Contains Ordnance Survey data. © Crown copyright and database rights 2022. Ordnance Survey 100035649						
P01	SB	19/10/2022	DCO Application	GP	BB	ASB
Rev	Status	Rev. Date	Purpose of revision	Drawn	Chck'd	Apprv'd

**NOTES:**

- The proposed design shown is illustrative only and will be subject to change as part of detailed design development. Any changes will be limited to being within the constraints included in the Development Consent Order (application document reference TR010032/APP/3.1).
- These plans should be read in conjunction with Schedule 6 (Traffic Regulation Measures) of the Development Consent Order (application document reference TR010032/APP/3.1).

LEGEND:	
	Order Limits
	Local Authority Boundary
	Proposed Clearway Extents for both directions of travel (to include verges, hard shoulders, hard strips and slip roads)
	Proposed National Speed Limit on Dual Carriageway Road/Motorway and Slip Roads
	Proposed Variable Mandatory Speed Limit
	Proposed National Speed Limit on Single Carriageway Road
	Proposed 60mph Speed Limit
	Proposed 50mph Speed Limit
	Proposed 40mph Speed Limit
	Proposed 30mph Speed Limit
	Proposed 20mph Speed Limit
	Existing Variable Mandatory Speed Limit
	Existing National Speed Limit on Dual Carriageway Road/Motorway and Slip Roads
	Existing National Speed Limit on Single Carriageway Road
	Existing 50mph Speed Limit
	Existing 40mph Speed Limit
	Existing 30mph Speed Limit



Client:

Project: **LOWER THAMES CROSSING**

Status	DCO Application	Original Size	Revision
Application Document Number	TR010032/APP/2.10	A1	P01
Drawing title	TRAFFIC REGULATION MEASURES PLANS, REGULATION 5(2)(o) SHEET 19		
Drawing Number	HE540039-CJV-BOP-SZZ_RX000000_-DR-CH-30016		



Sheet 23  
Sheet 20

Sheet 23  
Sheet 20

Sheet 21  
Sheet 20

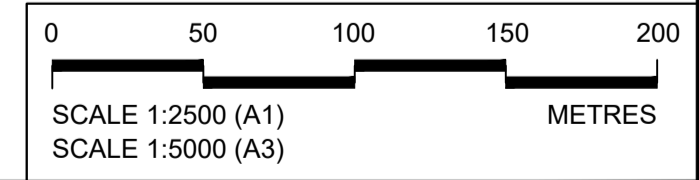
Sheet 20  
Sheet 19

Sheet 20  
Sheet 19

Sheet 21  
Sheet 20

Sheet 20  
Sheet 16

Sheet 20  
Sheet 16



Contains Ordnance Survey data. © Crown copyright and database rights 2022. Ordnance Survey 100035649

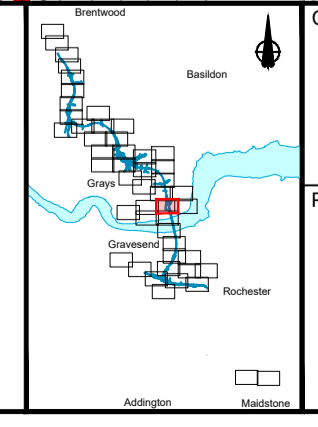
P01	SB	19/10/2022	DCO Application	GP	BB	ASB
Rev	Status	Rev. Date	Purpose of revision	Drawn	Chck'd	Apprv'd

**NOTES:**

- The proposed design shown is illustrative only and will be subject to change as part of detailed design development. Any changes will be limited to being within the constraints included in the Development Consent Order (application document reference TR010032/APP/3.1).
- These plans should be read in conjunction with Schedule 6 (Traffic Regulation Measures) of the Development Consent Order (application document reference TR010032/APP/3.1).

**LEGEND:**

- Order Limits
- Local Authority Boundary
- Proposed Clearway Extents for both directions of travel (to include verges, hard shoulders, hard strips and slip roads)
- Proposed National Speed Limit on Dual Carriageway Road/Motorway and Slip Roads
- Proposed Variable Mandatory Speed Limit
- Proposed National Speed Limit on Single Carriageway Road
- Proposed 60mph Speed Limit
- Proposed 50mph Speed Limit
- Proposed 40mph Speed Limit
- Proposed 30mph Speed Limit
- Proposed 20mph Speed Limit
- Existing Variable Mandatory Speed Limit
- Existing National Speed Limit on Dual Carriageway Road/Motorway and Slip Roads
- Existing National Speed Limit on Single Carriageway Road
- Existing 50mph Speed Limit
- Existing 40mph Speed Limit
- Existing 30mph Speed Limit



Client

Project

**LOWER THAMES CROSSING**

Status: DCO Application

Application Document Number: TR010032/APP/2.10

Drawing title: **TRAFFIC REGULATION MEASURES PLANS, REGULATION 5(2)(o) SHEET 20**

Drawing Number: HE540039-CJV-BOP-SZZ\_RX000000\_-DR-CH-03017

Original Size	Revision
A1	P01
Scale: 1:2500	



If you need help accessing this or any other National Highways information, please call **0300 123 5000** and we will help you.

© Crown copyright 2023.

You may re-use this information (not including logos) free of charge in any format or medium, under the terms of the Open Government Licence. To view this licence:

visit [www.nationalarchives.gov.uk/doc/open-government-licence/](http://www.nationalarchives.gov.uk/doc/open-government-licence/)

write to the **Information Policy Team, The National Archives, Kew, London TW9 4DU**, or email [psi@nationalarchives.gsi.gov.uk](mailto:psi@nationalarchives.gsi.gov.uk).

Mapping (where present): © Crown copyright and database rights 2023 OS 100030649. You are permitted to use this data solely to enable you to respond to, or interact with, the organisation that provided you with the data. You are not permitted to copy, sub-licence, distribute or sell any of this data to third parties in any form.

If you have any enquiries about this publication email [info@nationalhighways.co.uk](mailto:info@nationalhighways.co.uk) or call **0300 123 5000\***.

\*Calls to 03 numbers cost no more than a national rate call to an 01 or 02 number and must count towards any inclusive minutes in the same way as 01 and 02 calls.

These rules apply to calls from any type of line including mobile, BT, other fixed line or payphone. Calls may be recorded or monitored.

Printed on paper from well-managed forests and other controlled sources when issued directly by National Highways.

Registered office Bridge House, 1 Walnut Tree Close, Guildford GU1 4LZ

National Highways Limited registered in England and Wales number 09346363